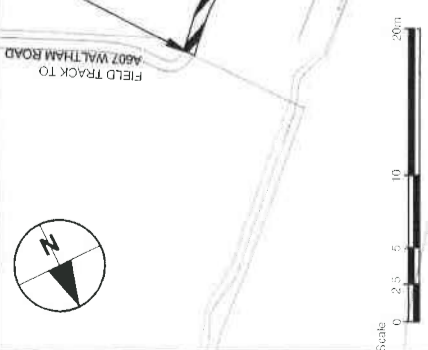
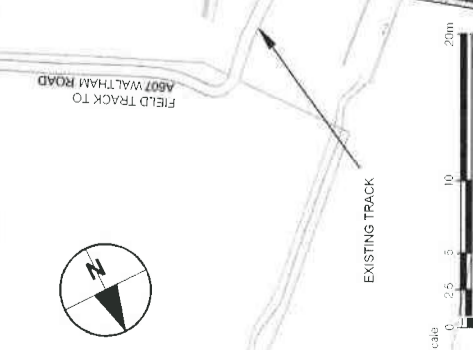


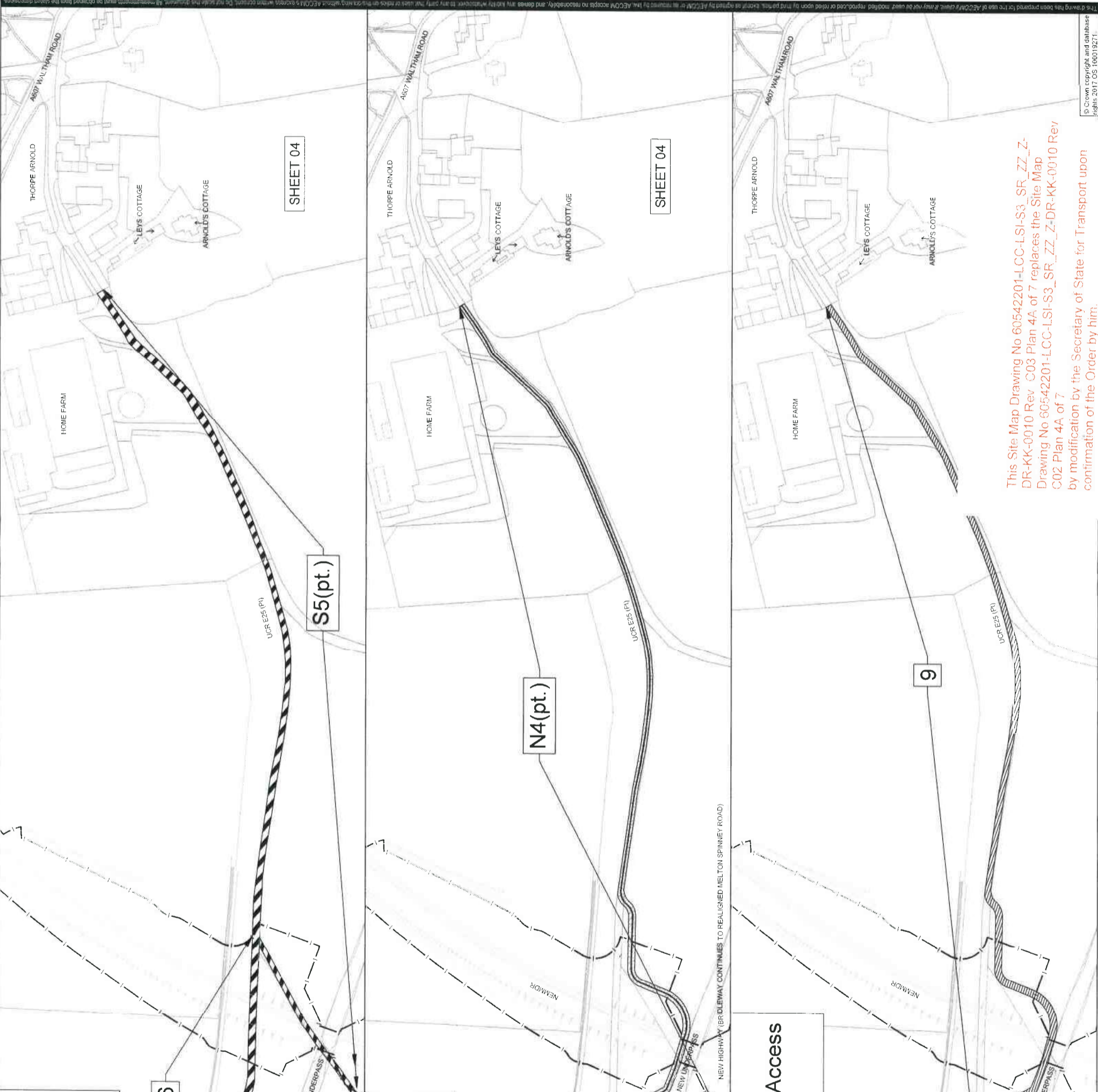
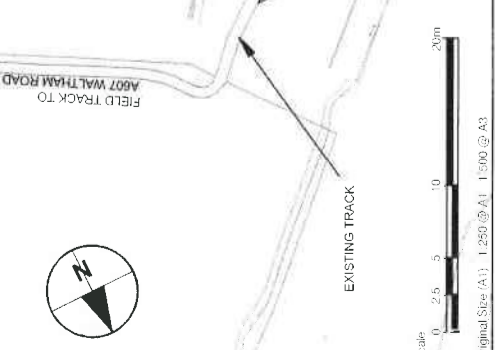
Viewport E
PROW E25 & UCR
Highway Stopped Up
Scale 1-1250@ A1



Viewport F
New Highway
Scale 1-1250@ A1



Viewport G
New Means of Private Access
Scale 1-1250@ A1



This Site Map Drawing No 60542201-LCC-LSI-S3_SR_ZZ_Z-DR-KK-0010 Rev C03 Plan 4A of 7 replaces the Site Map Drawing No 60542201-LCC-LSI-S3_SR_ZZ_Z-DR-KK-0010 Rev C02 Plan 4A of 7 by modification by the Secretary of State for Transport upon confirmation of the Order by him.



PROJECT
A606 NORTH & EAST MELTON
MOWBRAY DISTRIBUTOR ROAD
(NEMMDR)

CLIENT
LEICESTERSHIRE
COUNTY COUNCIL

County Hall, Glenfield
 Leicester, LE3 8RA
 tel: +44 (0)116 232 3232
 www.leicestershire.gov.uk

CONSULTANT

AECOM
 12 Regan Way
 Chelwynd Business Park
 Chilwell, Nottingham, NG9 6RZ
 tel: +44 (0)115 907 7000
 www.aecom.com

NOTES
 1. ALL DIMENSIONS ARE IN METRES UNLESS STATED OTHERWISE
 2. THIS DRAWING IS BASED ON ORDNANCE SURVEY DATA AND THE COMBINED AECOM AND LCC TOPOGRAPHICAL SURVEY.

KEY

- HIGHWAY TO BE STOPPED UP
- HIGHWAY TO BE IMPROVED
- ROUTE OF NEW HIGHWAY
- PRIVATE MEANS OF ACCESS STOPPED UP
- NEW PRIVATE MEANS OF ACCESS
- EXISTING HIGHWAY BOUNDARY
- PROPOSED HIGHWAY BOUNDARY
- DENOTES UNCLASSIFIED ROAD
- DENOTES PUBLIC FOOTPATH

General notes

Viewports and inserts

Provide a more detailed view at a larger scale.

(pt.) * reference numbers

Denotes that only part of that particular SRO reference length is being shown.

MAP REFERRED TO IN THE LEICESTERSHIRE COUNTY COUNCIL (NORTH & EAST MELTON MOWBRAY DISTRIBUTOR ROAD) (SIDE ROADS) ORDER 2020

SIDE ROADS ORDER PLAN 4A (SECTIONS PLAN)	
ACQUIRING AUTHORITIES' FURTHER MODIFICATIONS	BS DB 17/09/21 C03
ACQUIRING AUTHORITIES' MODIFICATIONS	MH DB 31/08/21 C02
FINAL CHECK AND APPROVE ISSUE	BM PL 18/06/20 A1

PROJECT MANAGEMENT INITIALS

DESIGNED LJ	CHECKED PM	APPROVED DB
-------------	------------	-------------

INTERNAL PROJECT NUMBER
 60542201

SCALE
 AS SHOWN

STATUS
 FINAL

PCF STAGE 1 APPROVED A1

SHEET TITLE

SIDE ROAD ORDERS PLAN 4A
 SECTION PLAN NEMMDR;
 UNCLASSIFIED RD/MELTON
 SPINNEY RD TO WALTHAM RD

DRAWING NUMBER
 60542201-LCC-LSI -S3_SR_ZZ_Z -DR-KK-0010

REV
 C03