

**PROJECT**  
**A606 NORTH & EAST MELTON  
 MOWBRAY DISTRIBUTOR ROAD  
 (NEMMDR)**

**CLIENT**  
**LEICESTERSHIRE  
 COUNTY COUNCIL**

County Hall, Glenfield  
 Leicester, LE3 8RA  
 tel: +44 (0)116 232 3232  
 www.leicestershire.gov.uk

**CONSULTANT**  
**AECOM**  
 12 Regan Way  
 Chetwynd Business Park  
 Chilwell, Nottingham, NG9 6RZ  
 tel: +44 (0)115 907 7000  
 www.aecom.com

**NOTES**  
 1. ALL DIMENSIONS ARE IN METRES UNLESS STATED OTHERWISE.  
 2. THIS DRAWING IS BASED ON ORDNANCE SURVEY DATA AND  
 THE COMBINED AECOM AND LCC TOPOGRAPHICAL SURVEY.

**KEY**

S*		HIGHWAY TO BE STOPPED UP
H*		HIGHWAY TO BE IMPROVED
N*		ROUTE OF NEW HIGHWAY
X*		PRIVATE MEANS OF ACCESS STOPPED UP
*		NEW PRIVATE MEANS OF ACCESS
- - -		EXISTING HIGHWAY BOUNDARY
- - -		PROPOSED HIGHWAY BOUNDARY
UCR		DENOTES UNCLASSIFIED ROAD
FP.		DENOTES PUBLIC FOOTPATH

**General notes**

**Viewports and inserts**

Provide a more detailed view at a larger scale.

**(pt.) \* reference numbers**

Denotes that only part of that particular SRO reference length is being shown.

MAP REFERRED TO IN THE LEICESTERSHIRE COUNTY COUNCIL  
 (NORTH EAST MELTON MOWBRAY DISTRIBUTOR ROAD)  
 (SIDE ROADS) ORDER 2020  
 SIDE ROADS ORDER PLAN 5A (SECTION PLAN)

ACQUIRING AUTHORITIES' MODIFICATIONS	MH	DB	31/08/21	C02
FINAL CHECK AND APPROVE ISSUE	BM	PL	18/06/20	A1

**PROJECT MANAGEMENT INITIALS**

DESIGNED: LJ	CHECKED: AL	APPROVED: DB
<b>INTERNAL PROJECT NUMBER</b>		<b>SCALE</b>
60542201		AS SHOWN
<b>STATUS</b>		<b>FINAL</b>
PCF STAGE 1 APPROVED		A1

**SHEET TITLE**

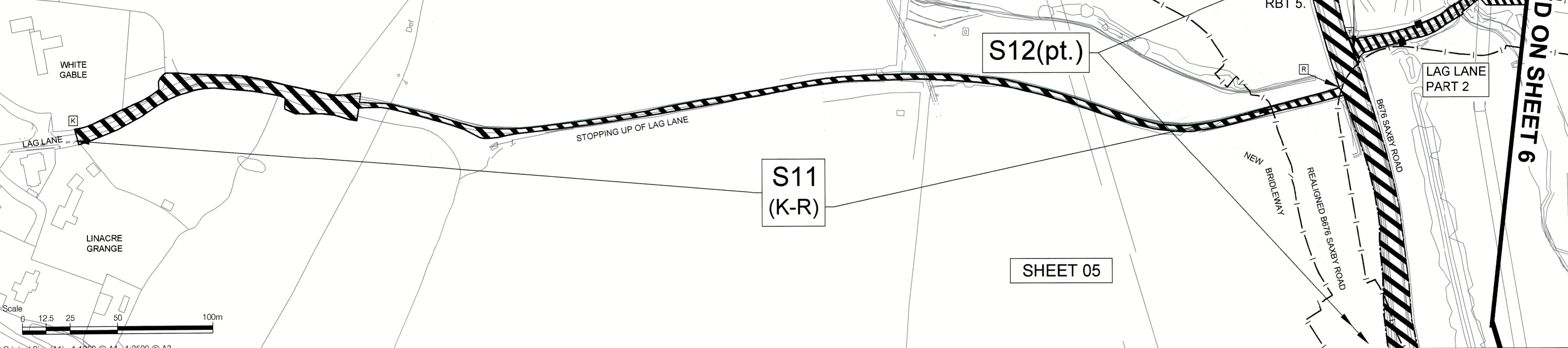
SIDE ROAD ORDERS PLAN 5A  
 SECTION PLAN NEMMDR;  
 LAG LANE, THORPE ARNOLD  
 TO B676 SAXBY RD

<b>DRAWING NUMBER</b>	<b>REV</b>
60542201-LCC-LSI -S4_SR_ZZ_Z -DR-KK-0011	C02

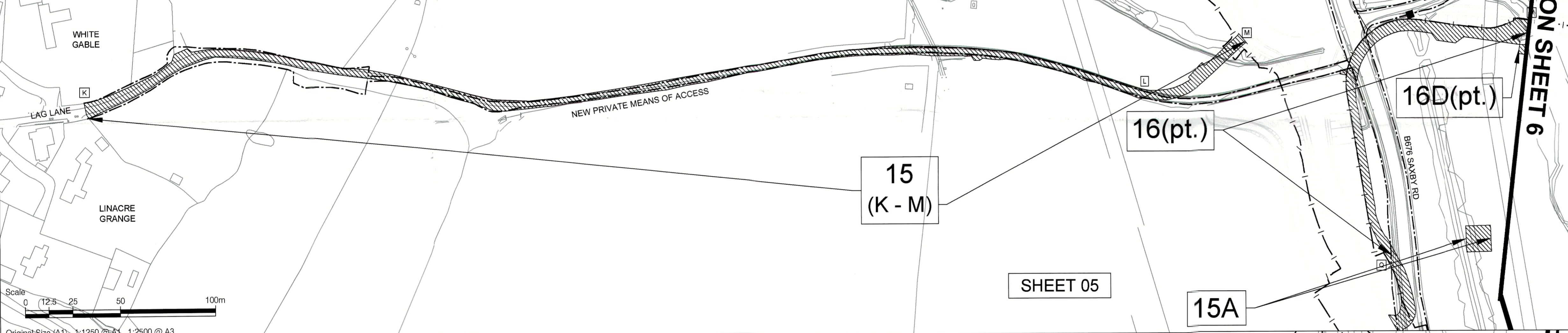
01  
 A1  
 AJ  
 ALE  
 ING  
 NAL  
 A1  
 REV  
 A1

This Site Plan Drawing No 60542201-LCC-LSI-S4\_SR\_ZZ\_Z-DR-KK-0005 Rev C02 Plan 5 replaces the Site Plan Drawing No 60542201-LCC-LSI-S4\_SR\_ZZ\_Z-DR-KK-0005 Rev A1 Plan 5 by modification by the Secretary of State for Transport upon confirmation of the Order by him.

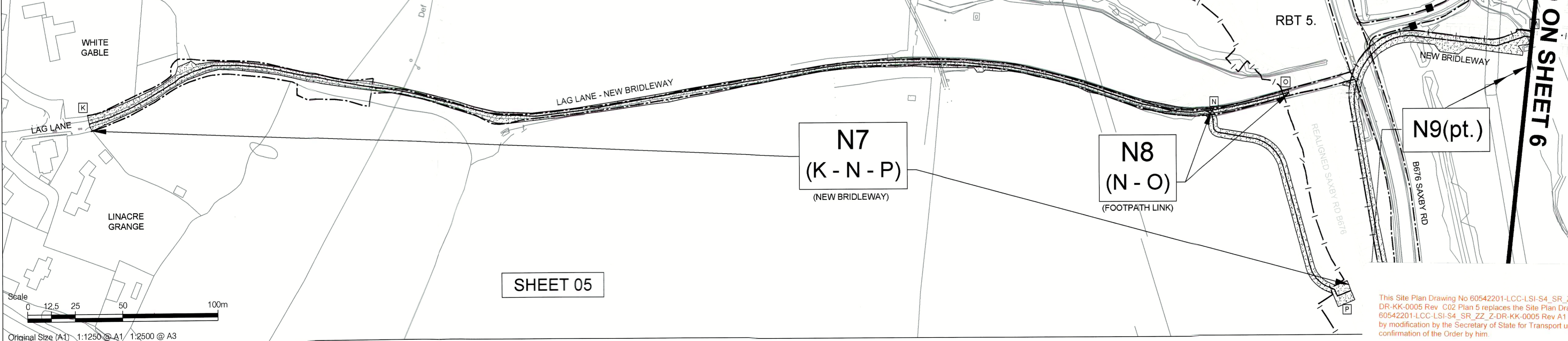
**Viewport H  
 (Thorpe Arnold to Saxby Rd)  
 HIGHWAY STOPPED UP  
 Scale 1-1250 @ A1**



**Viewport I  
 (Thorpe Arnold to Saxby Rd)  
 NEW PRIVATE MEANS OF  
 ACCESS  
 Scale 1-1250 @ A1**



**Viewport J  
 (Thorpe Arnold to Saxby Rd)  
 ROUTE OF NEW HIGHWAY  
 Scale 1-1250 @ A1**



CONTINUED ON SHEET 6  
 CONTINUED ON SHEET 6  
 CONTINUED ON SHEET 6

Original Size (A1) 1:1250 @ A1 1:2500 @ A3