

- NOTES**
1. ALL DIMENSIONS ARE IN METRES UNLESS STATED OTHERWISE.
 2. THIS DRAWING IS BASED ON ORDNANCE SURVEY DATA AND THE COMBINED AECOM AND LCC TOPOGRAPHICAL SURVEY.

KEY

	S*	HIGHWAY TO BE STOPPED UP
	H*	HIGHWAY TO BE IMPROVED
	N*	ROUTE OF NEW HIGHWAY
	X*	PRIVATE MEANS OF ACCESS STOPPED UP
	*	NEW PRIVATE MEANS OF ACCESS
	- - -	EXISTING HIGHWAY BOUNDARY
	- . - . -	PROPOSED HIGHWAY BOUNDARY
	UCR	DENOTES UNCLASSIFIED ROAD
	FP.	DENOTES PUBLIC FOOTPATH

General Notes

Viewports and insets
 Provide a more detailed view at a larger scale.

(pt.) * reference numbers
 Denotes that only part of that particular SRO reference length is being shown.

MAP REFERRED TO IN THE LEICESTERSHIRE COUNTY COUNCIL (NORTH & EAST MELTON MOWBRAY DISTRIBUTOR ROAD) (SIDE ROAD(S) ORDER 2020) SIDE ROAD(S) ORDER PLAN 2

ACQUIRING AUTHORITIES' MODIFICATIONS	MH	DB	31/08/21	C02
FINAL CHECK AND APPROVE ISSUE	BM	PL	18/06/20	A1

PROJECT MANAGEMENT INITIALS

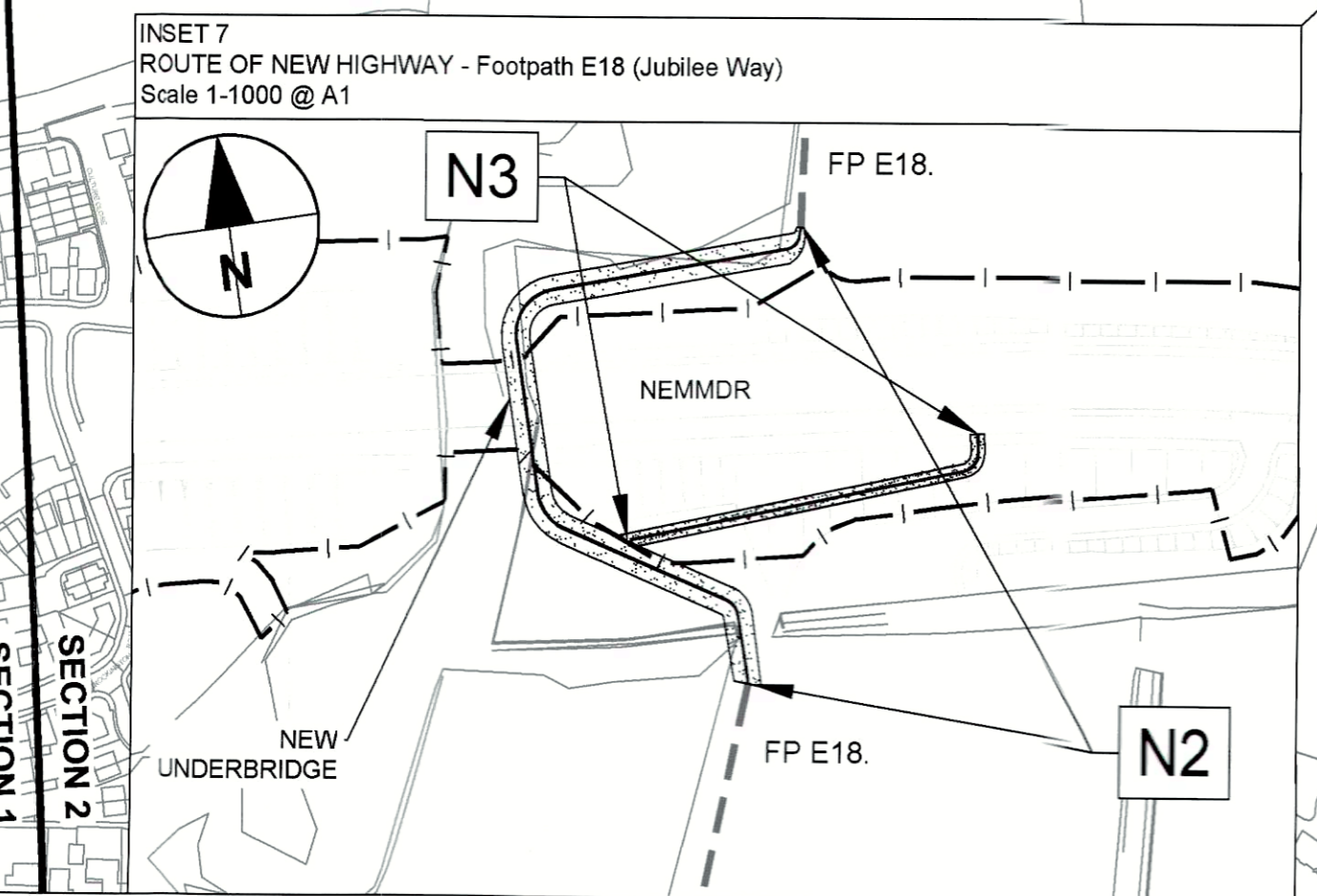
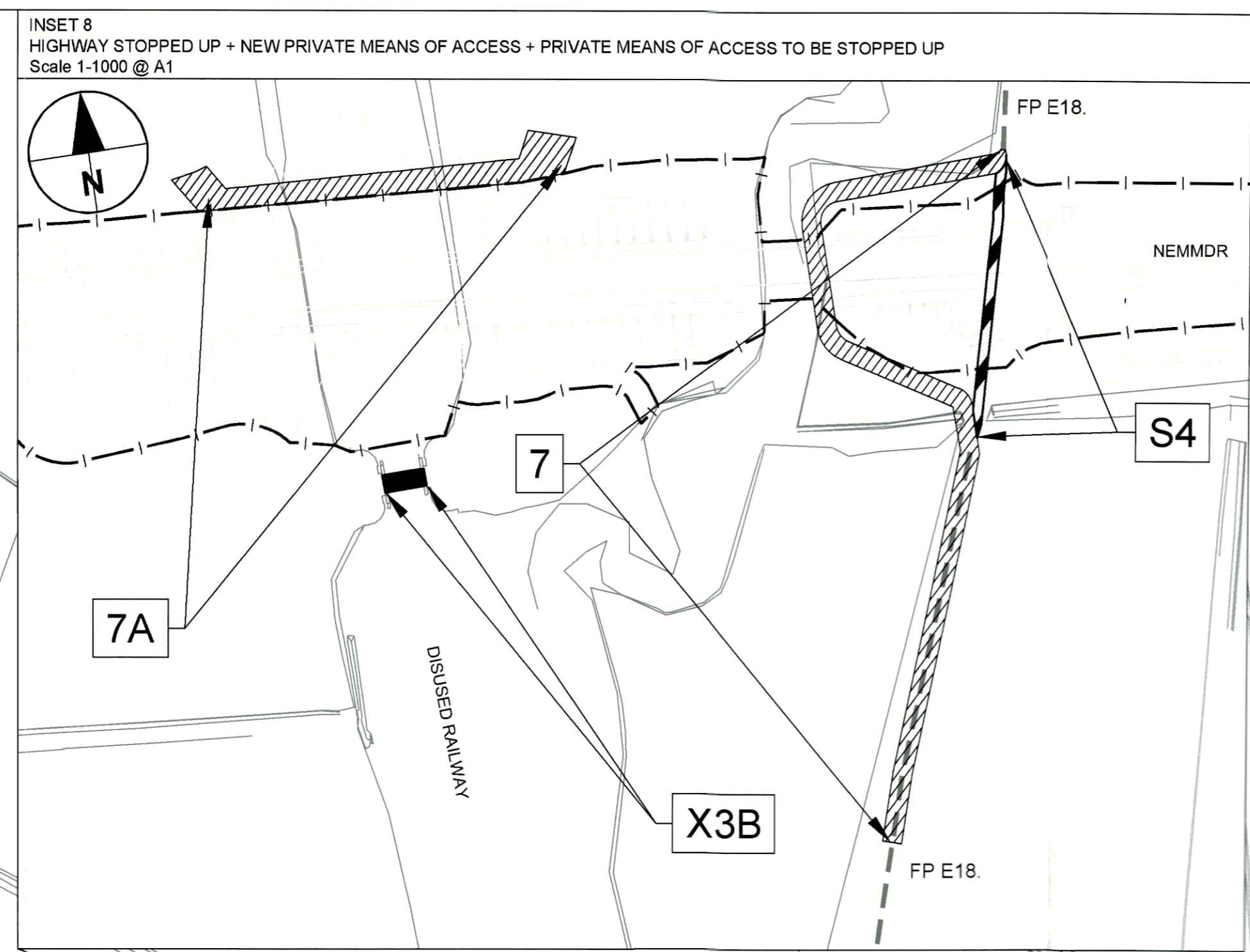
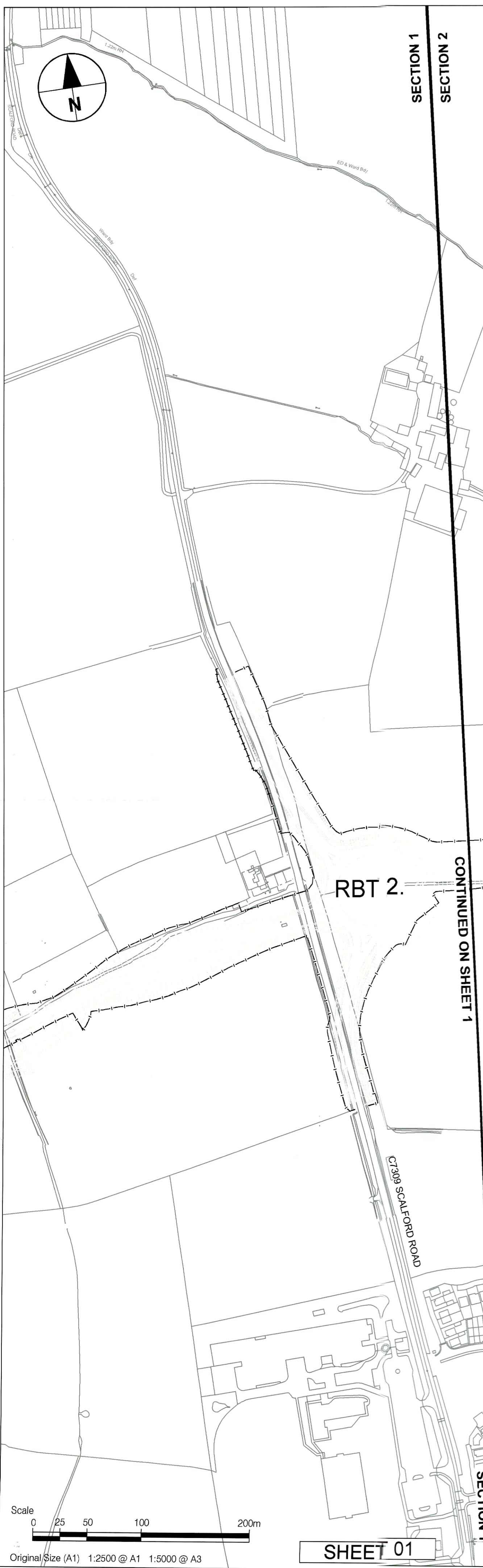
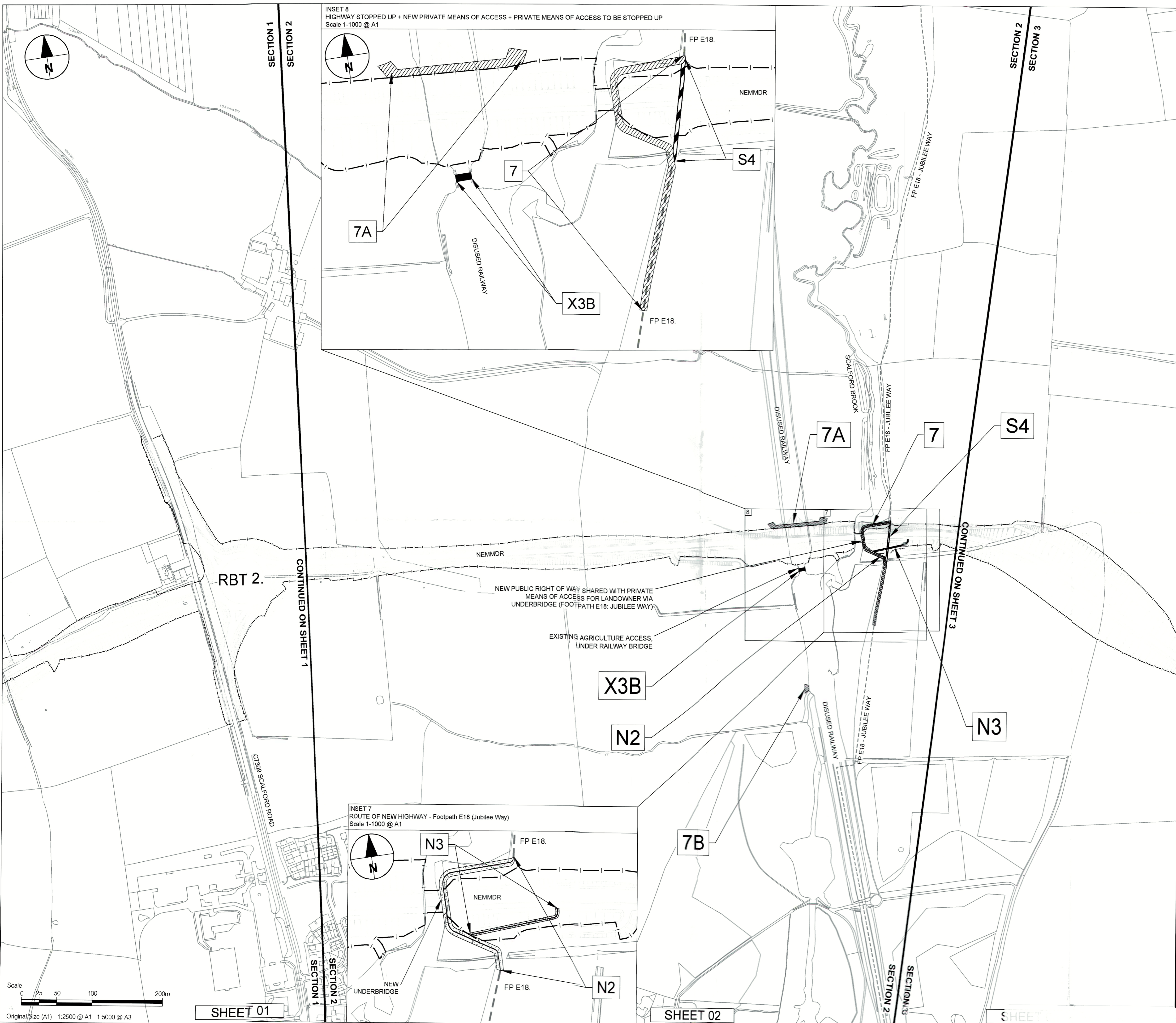
DESIGNED: BS	CHECKED: AL	APPROVED: DB
--------------	-------------	--------------

INTERNAL PROJECT NUMBER 60542201 **SCALE** 1:2500

STATUS PCF STAGE 1 APPROVED **FINAL** A1

SHEET TITLE
 SIDE ROAD ORDERS PLAN 2
 NEMMDR; EAST OF C7309
 SCALFORD ROAD TO EAST OF SCALFORD BROOK

DRAWING NUMBER 60542201-LCC-LSI -S2_SR_ZZ_Z **REV** -DR-KK-0002 C02



Scale 0 25 50 100 200m

Original Size (A1) 1:2500 @ A1 1:5000 @ A3

This Site Plan Drawing No 60542201-LCC-LSI-S2_SR_ZZ_Z-DR-KK-0002 Rev C02 Plan 2 replaces the Site Plan Drawing No 60542201-LCC-LSI-S2_SR_ZZ_Z-DR-KK-0002 Rev A1 Plan 2 by modification by the Secretary of State for Transport upon confirmation of the Offer by him.