

**KEY**

<b>S*</b>		HIGHWAY TO BE STOPPED UP
<b>H*</b>		HIGHWAY TO BE IMPROVED
<b>N*</b>		ROUTE OF NEW HIGHWAY
<b>X*</b>		PRIVATE MEANS OF ACCESS STOPPED UP
<b>*</b>		NEW PRIVATE MEANS OF ACCESS
		EXISTING HIGHWAY BOUNDARY
		PROPOSED HIGHWAY BOUNDARY
<b>UCR</b>		DENOTES UNCLASSIFIED ROAD
<b>FP.</b>		DENOTES PUBLIC FOOTPATH

**General notes**  
**Viewports and inserts**  
Provide a more detailed view at a larger scale.  
**(pt.) \* reference numbers**  
Denotes that only part of that particular SRO reference length is being shown.

MAP REFERRED TO IN THE LEICESTERSHIRE COUNTY COUNCIL (A606 NORTH & EAST MELTON MOWBRAY DISTRIBUTOR ROAD) (SIDE ROADS) ORDER 2020 SIDE ROADS ORDER PLAN 1 of 14

CREATED FOR DRAFT SRO NOTICES ISSUE	BM	PL	17/06/20	C01
FINAL CHECK AND APPROVE ISSUE	BM	PL	18/06/20	A1

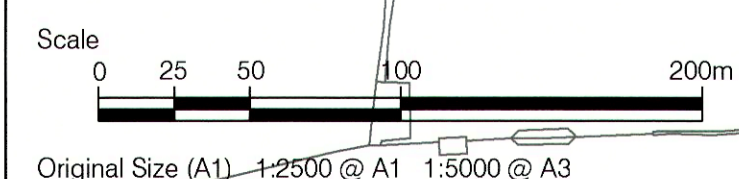
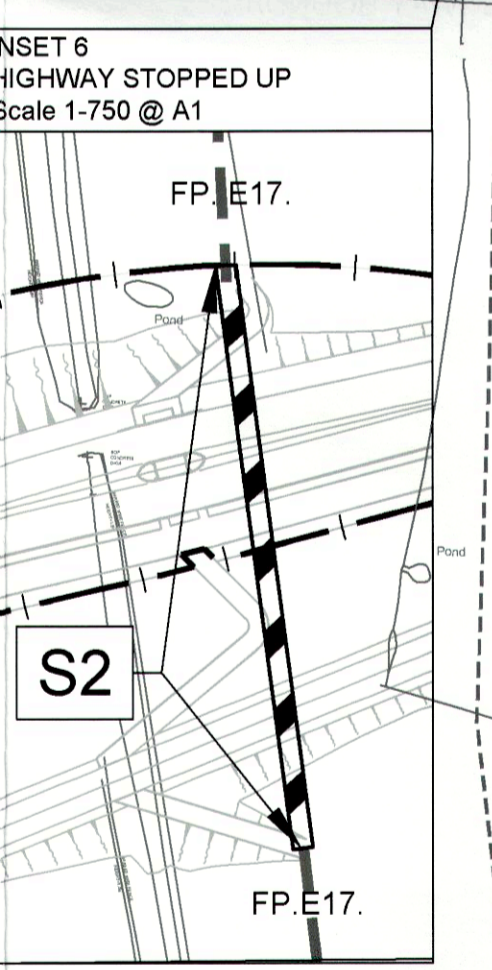
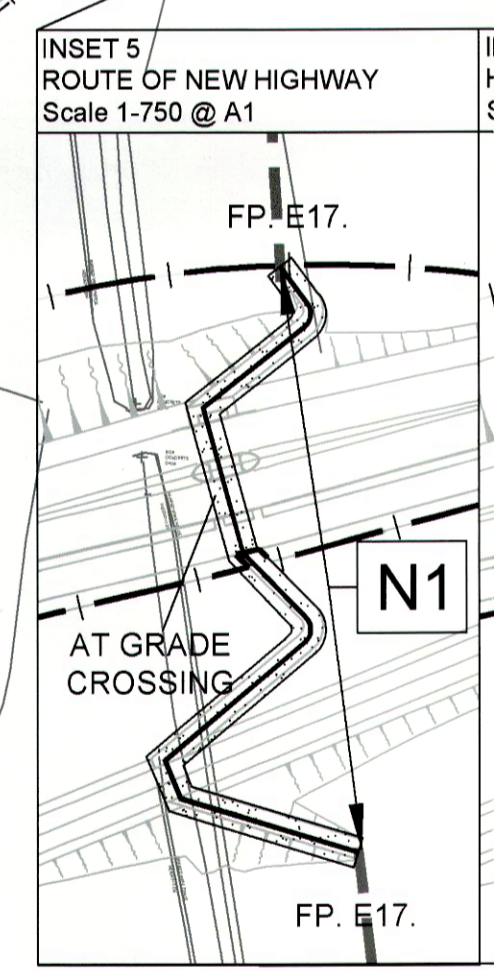
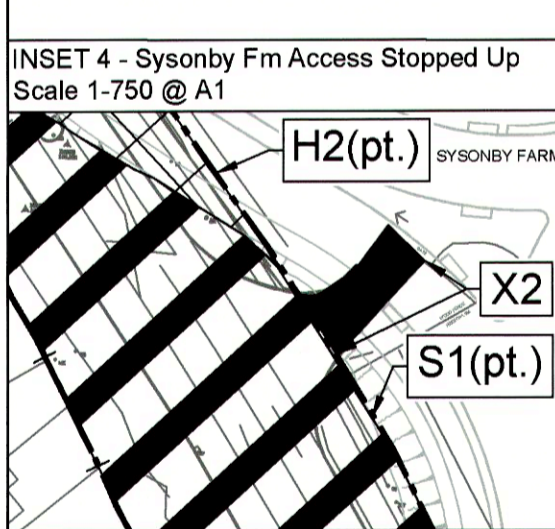
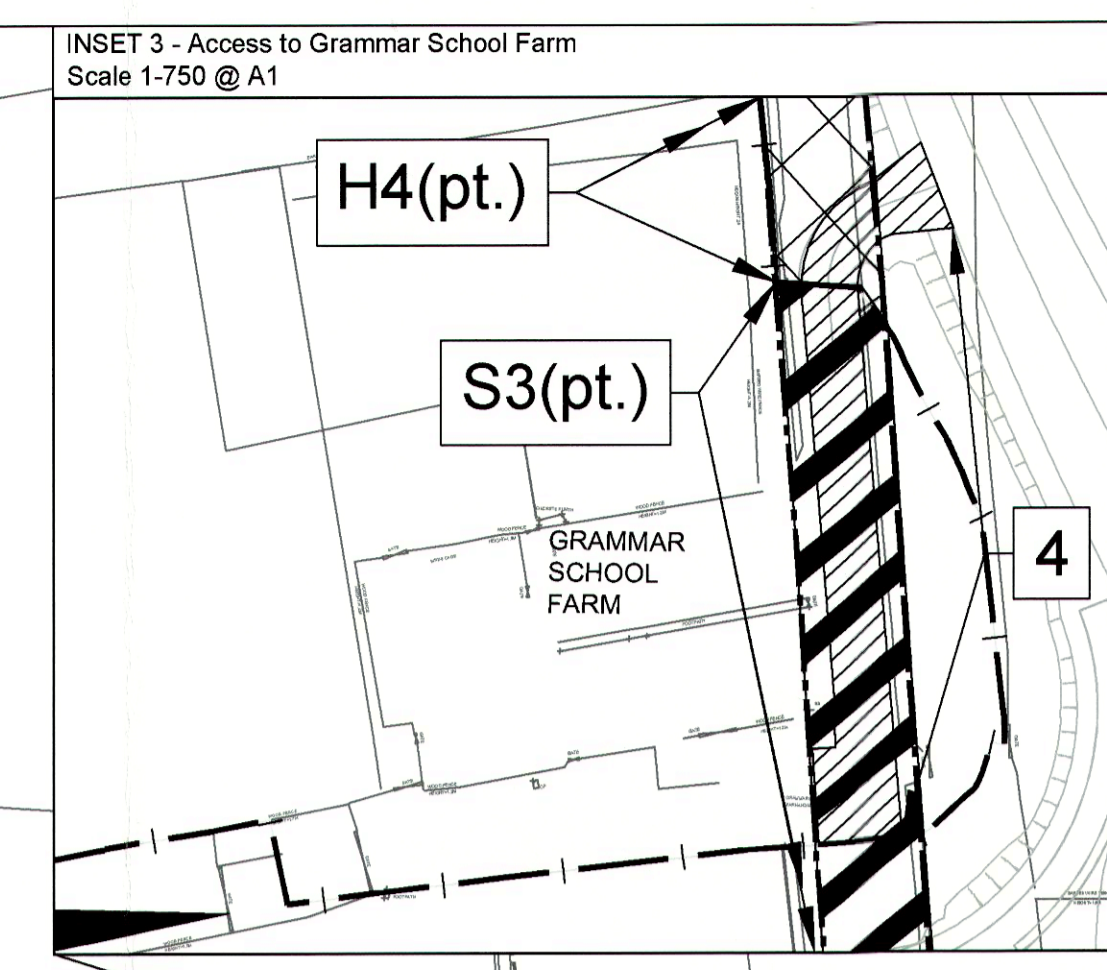
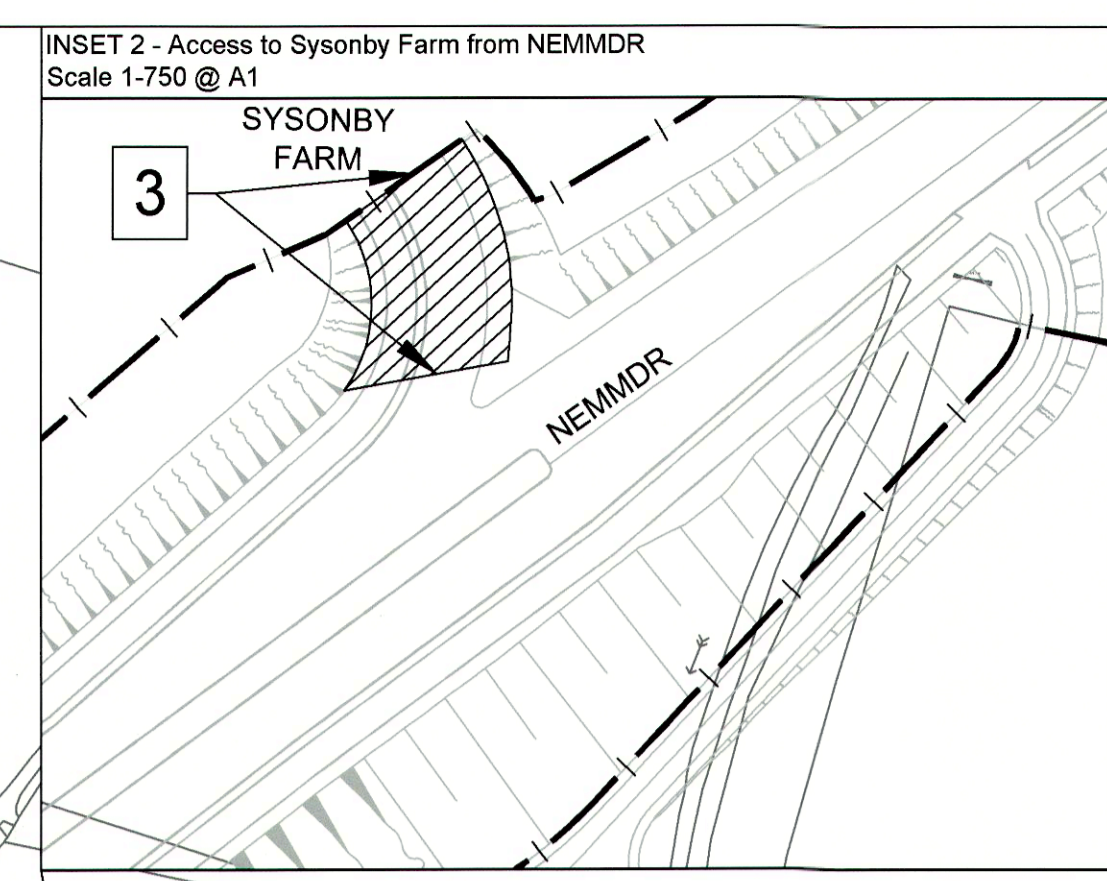
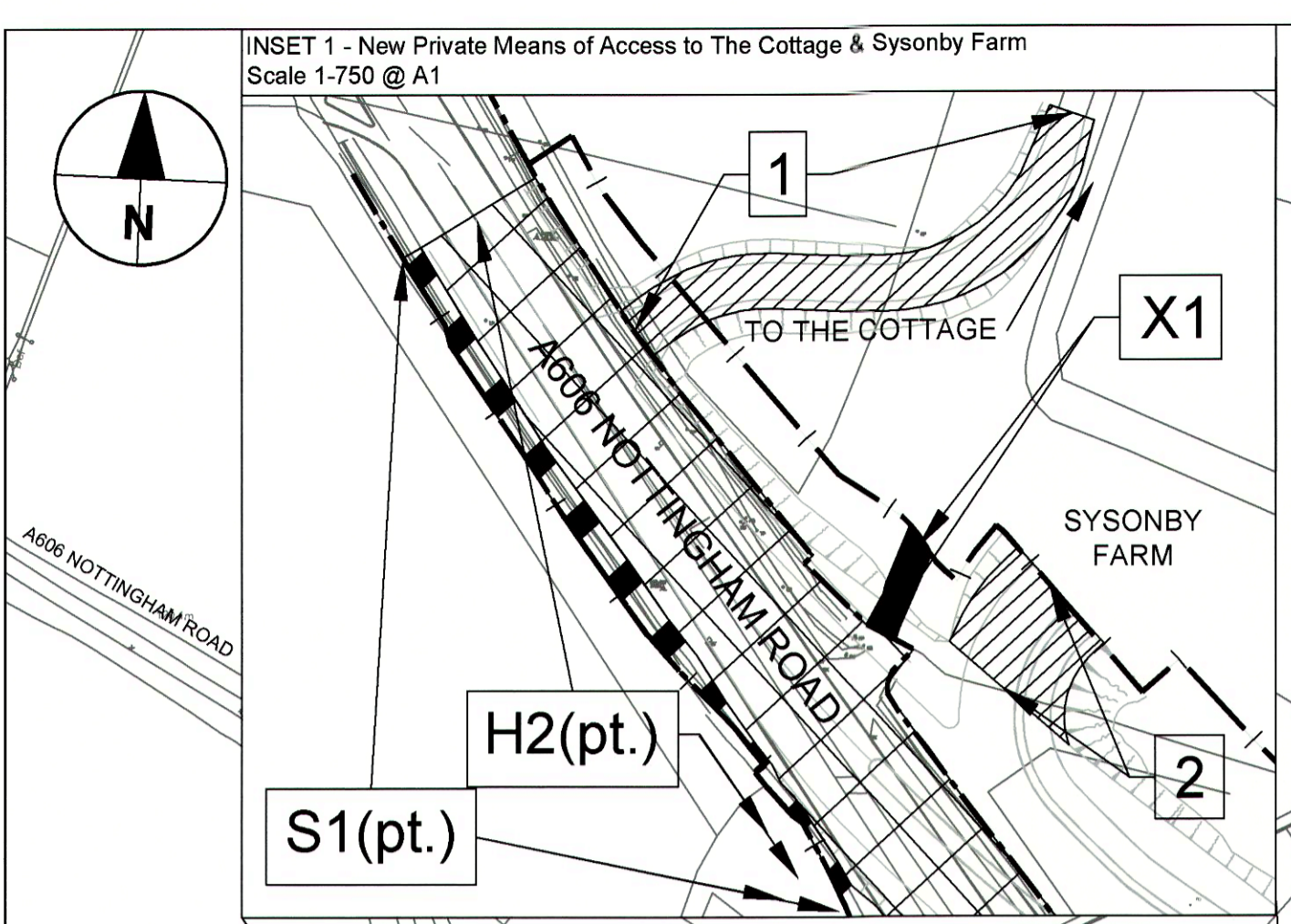
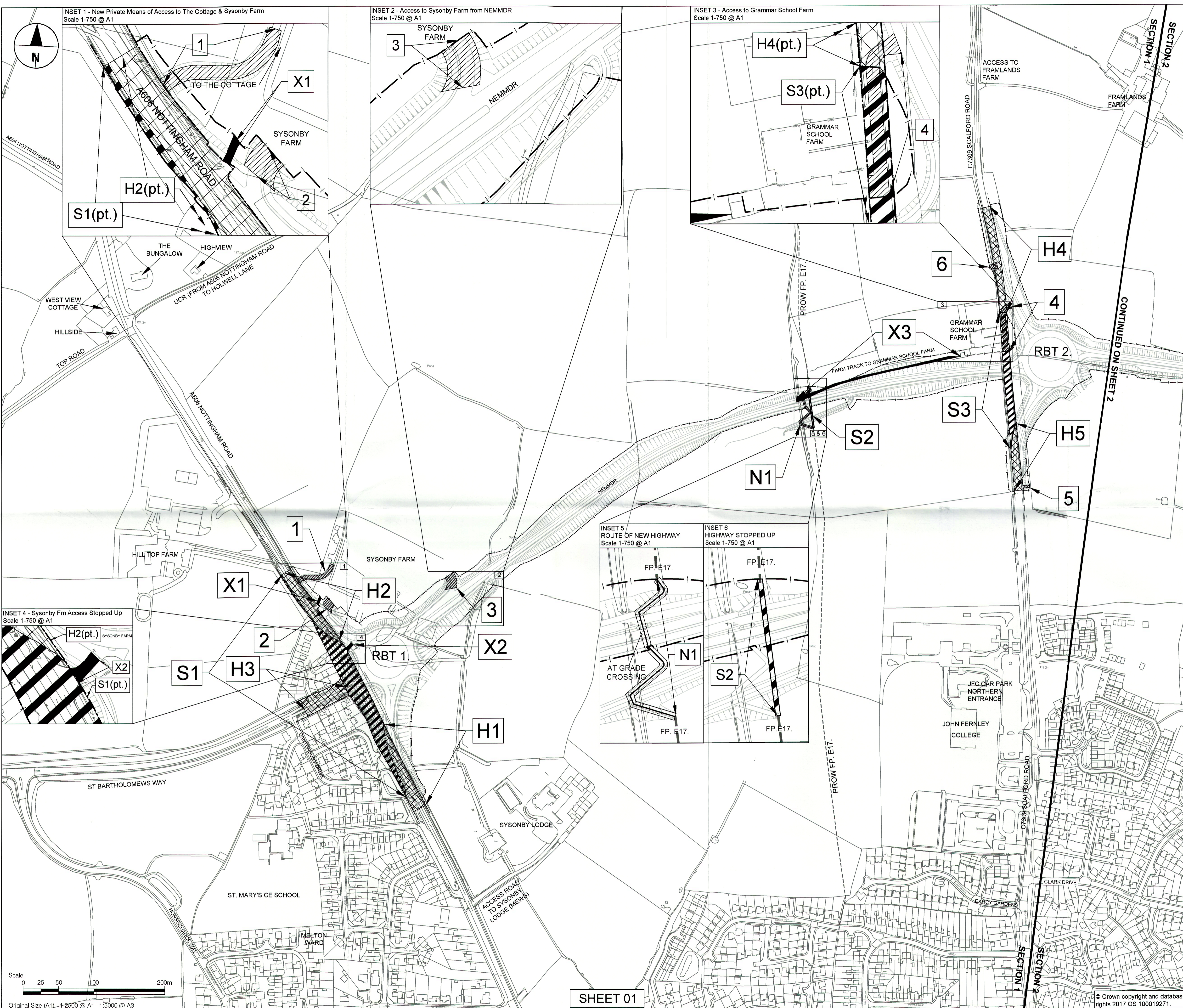
**PROJECT MANAGEMENT INITIALS**  
DESIGNED: BM      CHECKED: PL      APPROVED: AJ

**INTERNAL PROJECT NUMBER**      **SCALE**  
60542201      DEPENDENT ON DRAWING

**STATUS**      **FINAL**  
APPROVED STAGE 1      A1

**SHEET TITLE**  
SIDE ROAD ORDERS PLAN 1  
NEMMDR; A606 NOTTINGHAM ROAD /  
ST BARTHOLOMEWS WAY  
TO C7309 SCALFORD ROAD

**DRAWING NUMBER**      **REV**  
60542201-LCC-LSI -S1\_SR\_ZZ\_Z -DR-KK-0001      A1



This drawing has been prepared for the use of AECOM's signatory. It may not be used, modified, reproduced or relied upon by third parties, except as agreed by AECOM or as required by law. AECOM accepts no responsibility, and denies any liability, whatsoever to any party that uses or relies on this drawing without AECOM's express written consent. Do not scale this document. All measurements must be obtained from the stated dimensions.

**PROJECT**  
A606 NORTH & EAST MELTON MOWBRAY  
DISTRIBUTOR ROAD (NEMMDR)


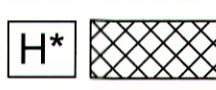




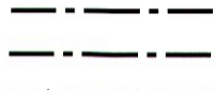
**CLIENT**  
**LEICESTERSHIRE  
COUNTY COUNCIL** 37047(111111)

County Hall, Glenfield  
Leicester, LE3 8RA  
tel: +44 (0)116 232 3232  
www.leicestershire.gov.uk

**CONSULTANT**

**AECOM**  
12 Regan Way  
Chetwynd Business Park  
Chilwell, Nottingham, NG9 6RZ  
tel: +44 (0)115 907 7000  
www.aecom.com

- NOTES**
1. ALL DIMENSIONS ARE IN METRES UNLESS STATED OTHERWISE.
  2. THIS DRAWING IS BASED ON ORDNANCE SURVEY DATA AND THE COMBINED AECOM AND LCC TOPOGRAPHICAL SURVEY.

- KEY**
- S\***  HIGHWAY TO BE STOPPED UP
  - H\***  HIGHWAY TO BE IMPROVED
  - N\***  ROUTE OF NEW HIGHWAY
  - X\***  PRIVATE MEANS OF ACCESS STOPPED UP
  - \***  NEW PRIVATE MEANS OF ACCESS
  -  EXISTING HIGHWAY BOUNDARY
  -  PROPOSED HIGHWAY BOUNDARY
  - UCR** DENOTES UNCLASSIFIED ROAD
  - FP.** DENOTES PUBLIC FOOTPATH

**General notes**

**Viewports and insets**  
Provide a more detailed view at a larger scale.

**(pt.) \* reference numbers**  
Denotes that only part of that particular SRO reference length is being shown.

MAP REFERRED TO IN THE LEICESTERSHIRE COUNTY COUNCIL  
A606 NORTH & EAST MELTON MOWBRAY DISTRIBUTOR ROAD)  
(SIDE ROADS) ORDER 2020  
SIDE ROADS ORDER PLAN 2 of 14

CREATED FOR DRAFT SRO NOTICES ISSUE	BM	PL	17/06/20	C01
FINAL CHECK AND APPROVE ISSUE	BM	PL	18/06/20	A1

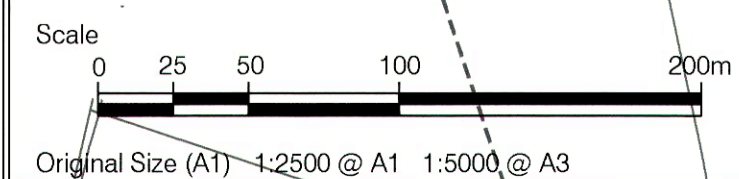
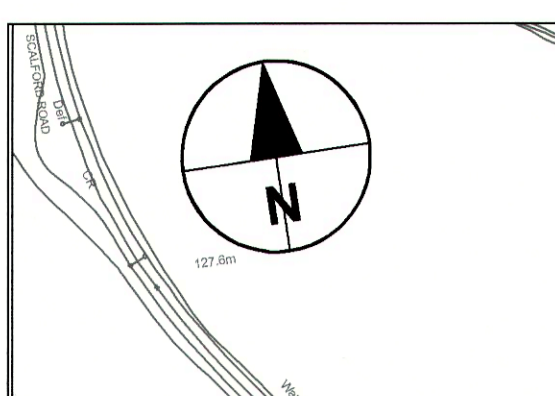
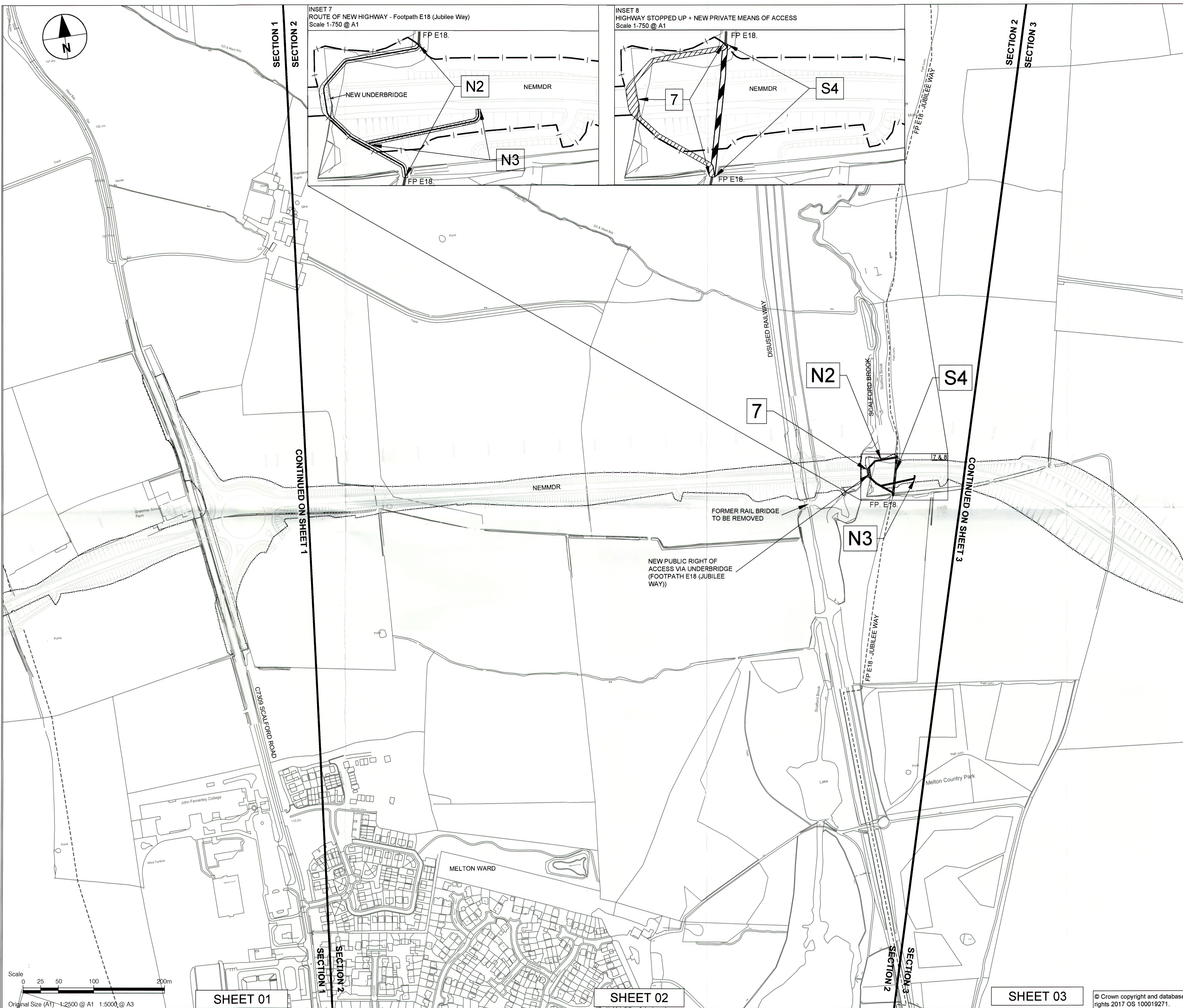
**PROJECT MANAGEMENT INITIALS**  
DESIGNED: BM      CHECKED: PL      APPROVED: AJ

**INTERNAL PROJECT NUMBER**      **SCALE**  
60542201      DEPENDENT ON DRAWING

**STATUS**      **FINAL**  
APPROVED STAGE 1      A1

**SHEET TITLE**  
SIDE ROAD ORDERS PLAN 2  
NEMMDR; EAST OF C7309 SCALFORD ROAD  
TO EAST OF SCALFORD BROOK

**DRAWING NUMBER**      **REV**  
60542201-LCC-LSI -S2\_SR\_ZZ\_Z -DR-KK-0002      A1



SHEET 01

SHEET 02

SHEET 03

© Crown copyright and database rights 2017 OS 100019271.

This drawing has been prepared for the use of AECOM's client. It may not be used, modified, reproduced or relied upon by third parties, except as agreed by AECOM or as required by law. AECOM accepts no responsibility, and denies any liability, whatsoever, to any party that uses or relies on this drawing without AECOM's express written consent. Do not scale this document. All measurements must be obtained from the stated dimensions.

**KEY**

S*		HIGHWAY TO BE STOPPED UP
H*		HIGHWAY TO BE IMPROVED
N*		ROUTE OF NEW HIGHWAY
X*		PRIVATE MEANS OF ACCESS STOPPED UP
*		NEW PRIVATE MEANS OF ACCESS
		EXISTING HIGHWAY BOUNDARY
		PROPOSED HIGHWAY BOUNDARY
UCR		DENOTES UNCLASSIFIED ROAD
FP.		DENOTES PUBLIC FOOTPATH

**General notes**  
**Viewports and inserts**  
Provide a more detailed view at a larger scale.  
**(pt.) \* reference numbers**  
Denotes that only part of that particular SRO reference length is being shown.

MAP REFERRED TO IN THE LEICESTERSHIRE COUNTY COUNCIL (A606 NORTH & EAST MELTON MOWBRAY DISTRIBUTOR ROAD) (SIDE ROADS) ORDER 2020  
SIDE ROADS ORDER PLAN 3 of 14

CREATED FOR DRAFT SRO NOTICES ISSUE	BM	PL	17/06/20	C01
FINAL CHECK AND APPROVE ISSUE	BM	PL	18/06/20	A1

**PROJECT MANAGEMENT INITIALS**

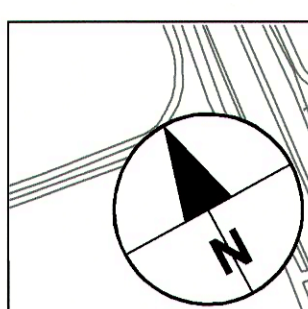
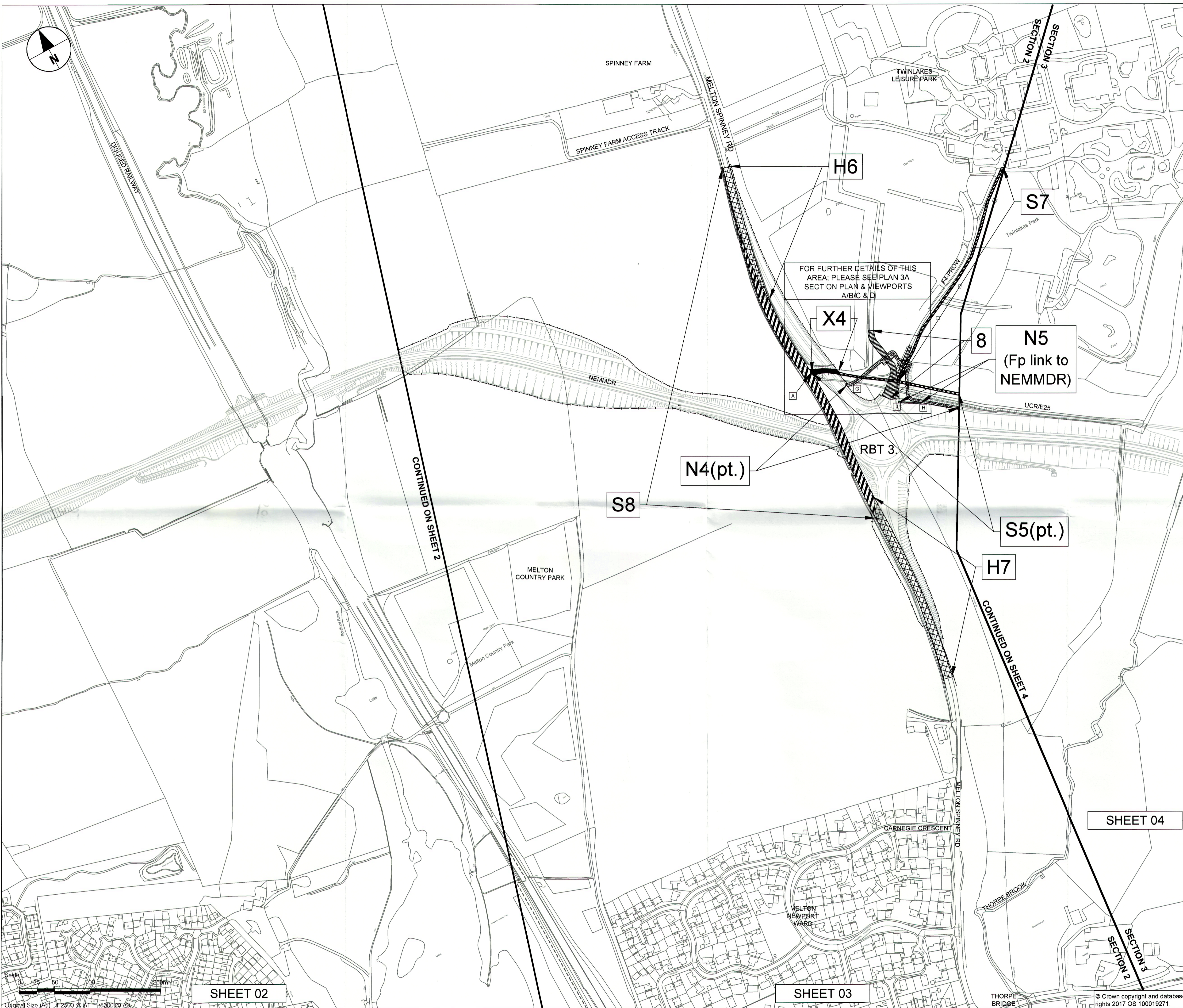
DESIGNED: BM	CHECKED: PL	APPROVED: AJ
--------------	-------------	--------------

<b>INTERNAL PROJECT NUMBER</b>	<b>SCALE</b>
60542201	DEPENDENT ON DRAWING

<b>STATUS</b>	<b>FINAL</b>
APPROVED STAGE 1	A1

**SHEET TITLE**  
SIDE ROAD ORDERS PLAN 3  
NEMMDR; MELTON SPINNEY ROAD /  
TWINLAKES LEISURE PARK  
AND UNCLASSIFIED ROAD (E25)

<b>DRAWING NUMBER</b>	<b>REV</b>
60542201-LCC-LSI -S2_SR_ZZ_Z	-DR-KK-0003 A1



Scale 0 25 50 100 200m (1:2500 @ A1 1:6000 @ A3)  
Original Size (A1) 1:2500 @ A1 1:6000 @ A3

**SHEET 02**

**SHEET 03**

**SHEET 04**

This drawing has been prepared for the use of AECOM's client. It may not be used, modified, reproduced or relied upon by third parties, without the express written consent of AECOM or its client. AECOM accepts no responsibility, and denies any liability, whatsoever to any party that uses or relies on this drawing without AECOM's express written consent. Do not scale this document. All measurements must be obtained from the stated dimensions.

**PROJECT**  
 A606 NORTH & EAST MELTON MOWBRAY  
 DISTRIBUTOR ROAD (NEMMDR)

**CLIENT**  
**LEICESTERSHIRE COUNTY COUNCIL**

County Hall, Glenfield  
 Leicester, LE3 8RA  
 tel: +44 (0)116 232 3232  
 www.leicestershire.gov.uk

**CONSULTANT** *AECOM*

**AECOM**  
 12 Regan Way  
 Chelwynd Business Park  
 Chilwell, Nottingham, NG9 6RZ  
 tel: +44 (0)115 907 7000  
 www.aecom.com

**NOTES**  
 1. ALL DIMENSIONS ARE IN METRES UNLESS STATED OTHERWISE.  
 2. THIS DRAWING IS BASED ON ORDNANCE SURVEY DATA AND THE COMBINED AECOM AND LCC TOPOGRAPHICAL SURVEY.

- KEY**
- S\*** HIGHWAY TO BE STOPPED UP
  - H\*** HIGHWAY TO BE IMPROVED
  - N\*** ROUTE OF NEW HIGHWAY
  - X\*** PRIVATE MEANS OF ACCESS STOPPED UP
  - \*** NEW PRIVATE MEANS OF ACCESS
  - EXISTING HIGHWAY BOUNDARY
  - PROPOSED HIGHWAY BOUNDARY
  - UCR** DENOTES UNCLASSIFIED ROAD
  - FP.** DENOTES PUBLIC FOOTPATH

**General notes**  
**Viewports and inserts**  
 Provide a more detailed view at a larger scale.  
**(pt.) \* reference numbers**  
 Denotes that only part of that particular SRO reference length is being shown.

MAP REFERRED TO IN THE LEICESTERSHIRE COUNTY COUNCIL (A606 NORTH EAST MELTON MOWBRAY DISTRIBUTOR ROAD) (SIDE ROADS) ORDER 2020  
 SIDE ROADS ORDER PLAN 3A OF 14

CREATED FOR DRAFT SRO NOTICES ISSUE	BM PL	17/06/20	C01
FINAL CHECK AND APPROVE ISSUE	BM PL	18/06/20	A1

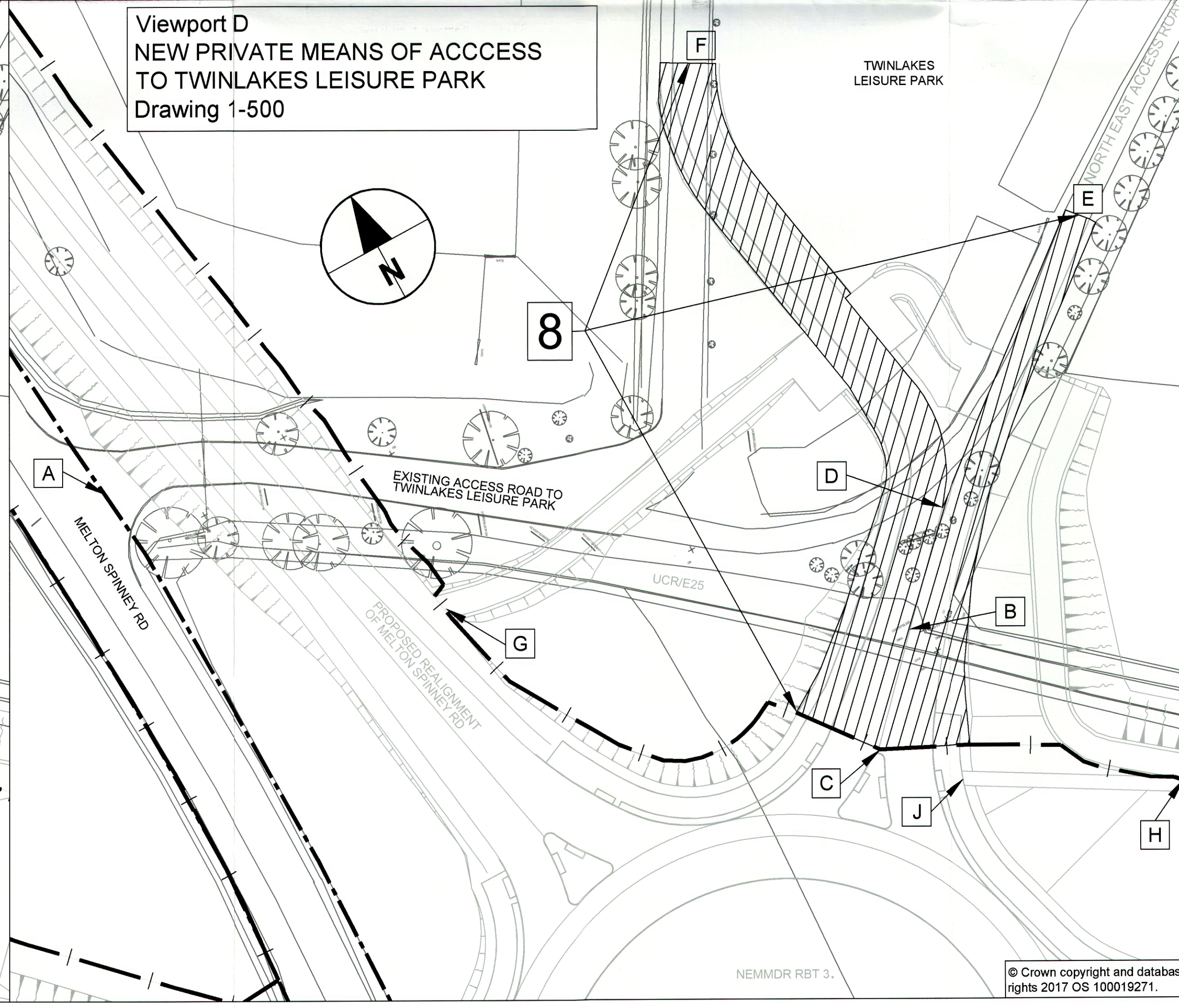
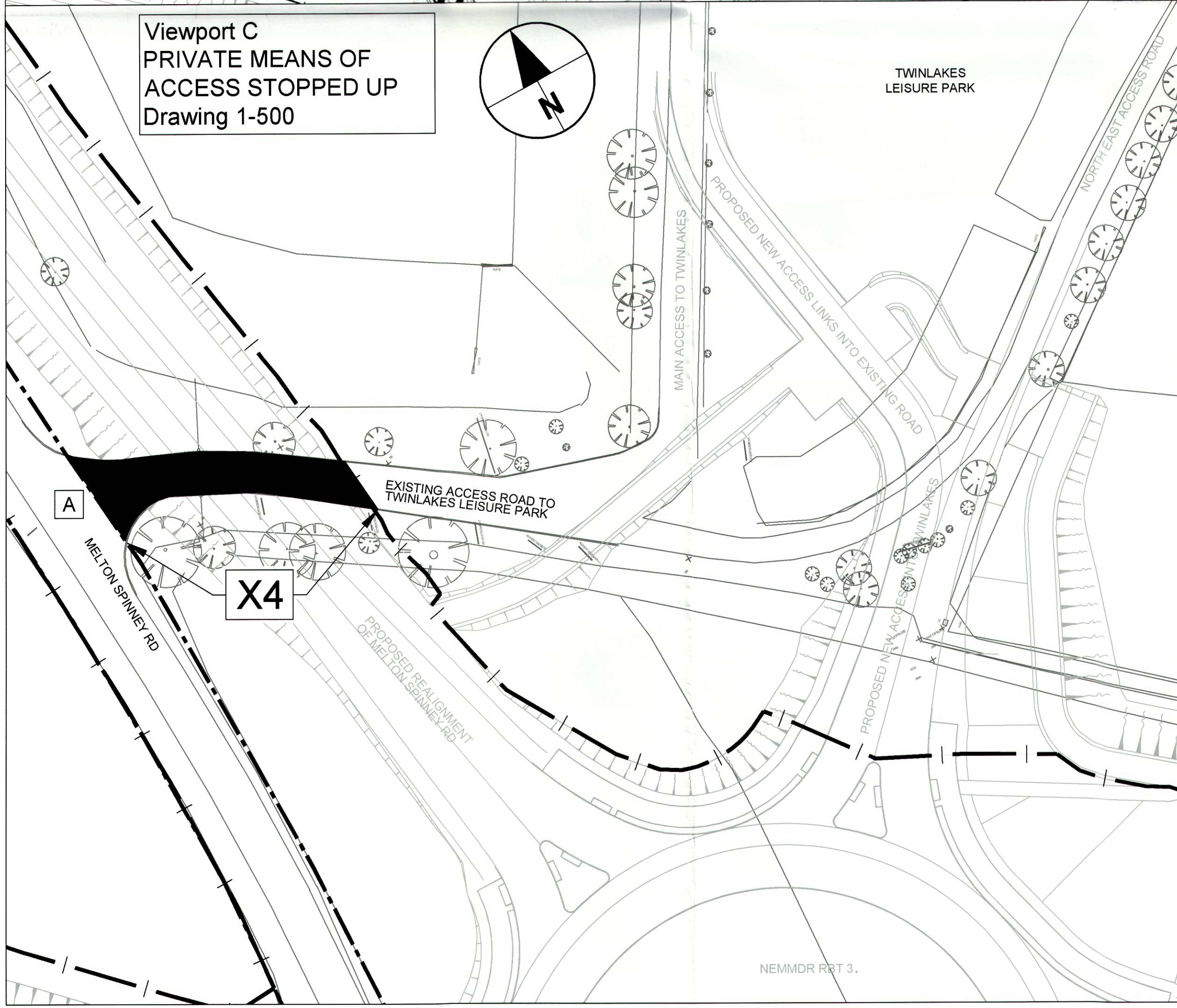
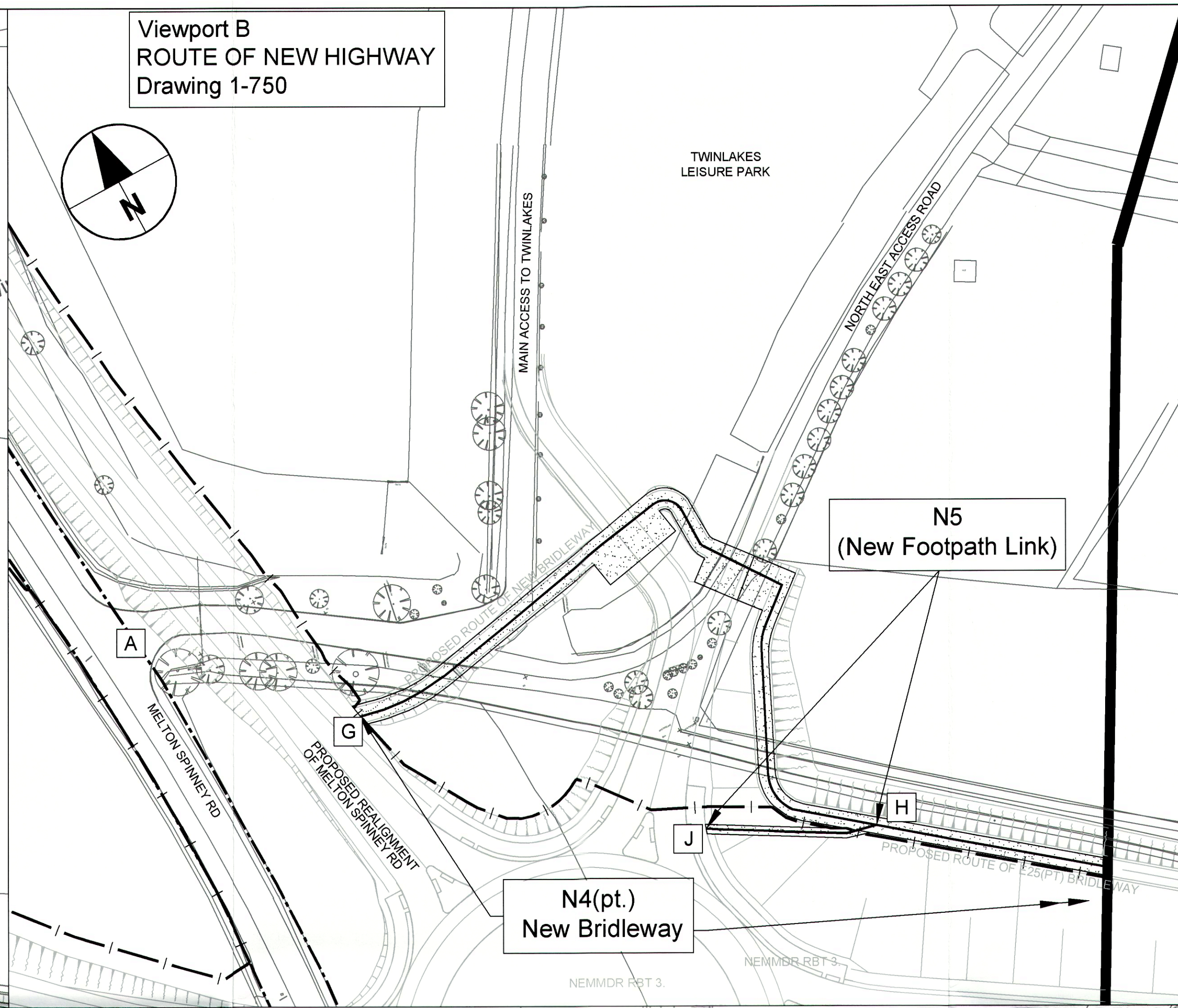
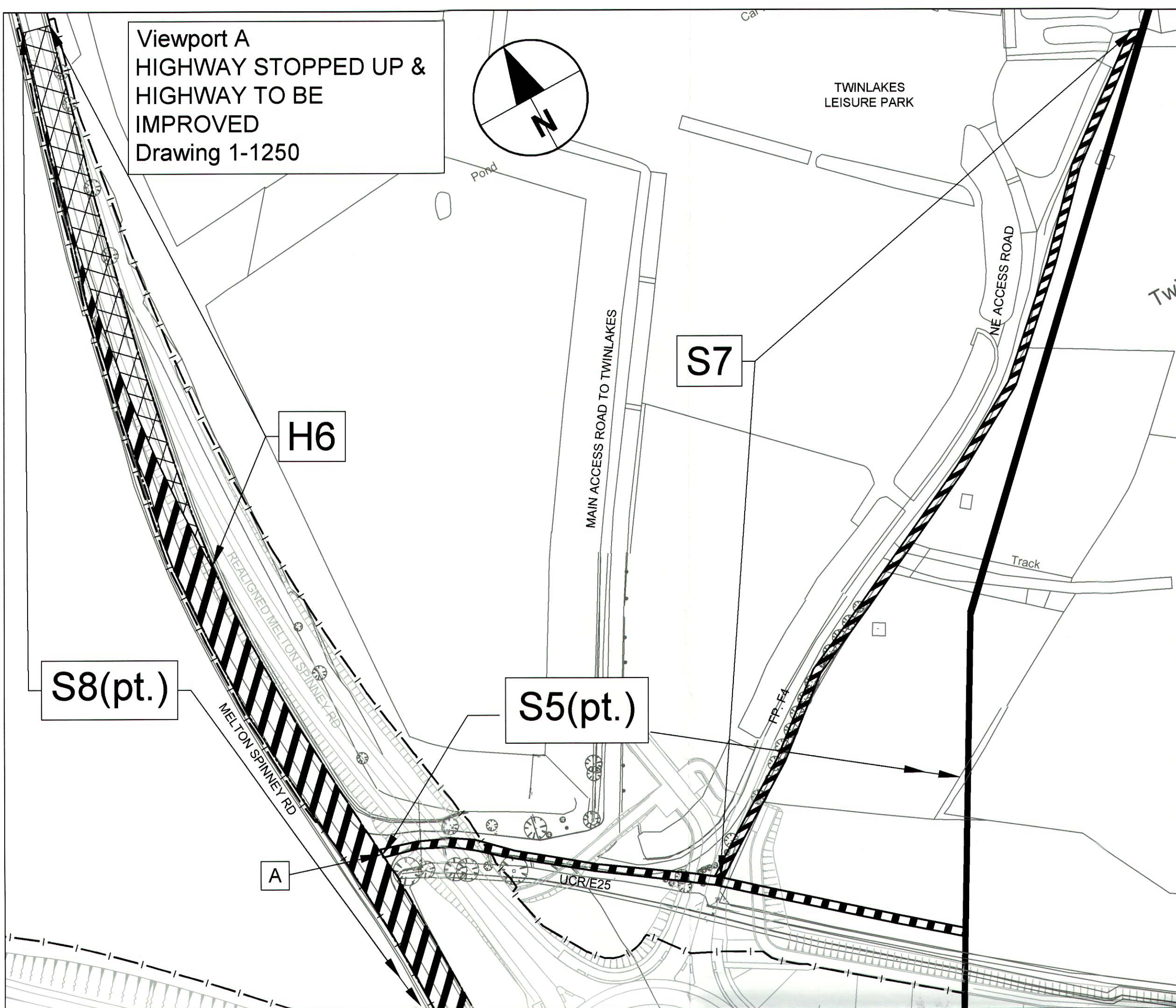
**PROJECT MANAGEMENT INITIALS**  
 DESIGNED: BM      CHECKED: PL      APPROVED: AJ


**INTERNAL PROJECT NUMBER**      **SCALE**  
 60542201      DEPENDENT ON DRAWING

**STATUS**      **FINAL**  
 APPROVED STAGE 1      A1

**SHEET TITLE**  
 SIDE ROAD ORDERS PLAN 3A - SECTION PLAN  
 NEMMDR; MELTON SPINNEY ROAD /  
 TWINLAKES LEISURE PARK  
 AND UNCLASSIFIED ROAD (E25)

**DRAWING NUMBER**      **REV**  
 60542201-LCC-LSI -S2\_SR\_ZZ\_Z -DR-KK-0008      A1





**KEY**

S*		HIGHWAY TO BE STOPPED UP
H*		HIGHWAY TO BE IMPROVED
N*		ROUTE OF NEW HIGHWAY
X*		PRIVATE MEANS OF ACCESS STOPPED UP
*		NEW PRIVATE MEANS OF ACCESS
- - -		EXISTING HIGHWAY BOUNDARY
- - -		PROPOSED HIGHWAY BOUNDARY
UCR		DENOTES UNCLASSIFIED ROAD
FP		DENOTES PUBLIC FOOTPATH

**General notes**  
**Viewports and inserts**  
Provide a more detailed view at a larger scale.  
**(pt.) \* reference numbers**  
Denotes that only part of that particular SRO reference length is being shown.

MAP REFERRED TO IN THE LEICESTERSHIRE COUNTY COUNCIL (A606 NORTH EAST MELTON MOWBRAY DISTRIBUTOR ROAD) (SIDE ROADS) ORDER 2020  
SIDE ROADS ORDER PLAN 4 OF 14

CREATED FOR DRAFT SRO NOTICES ISSUE	BM	PL	17/06/20	C01
FINAL CHECK AND APPROVE ISSUE	BM	PL	18/06/20	A1

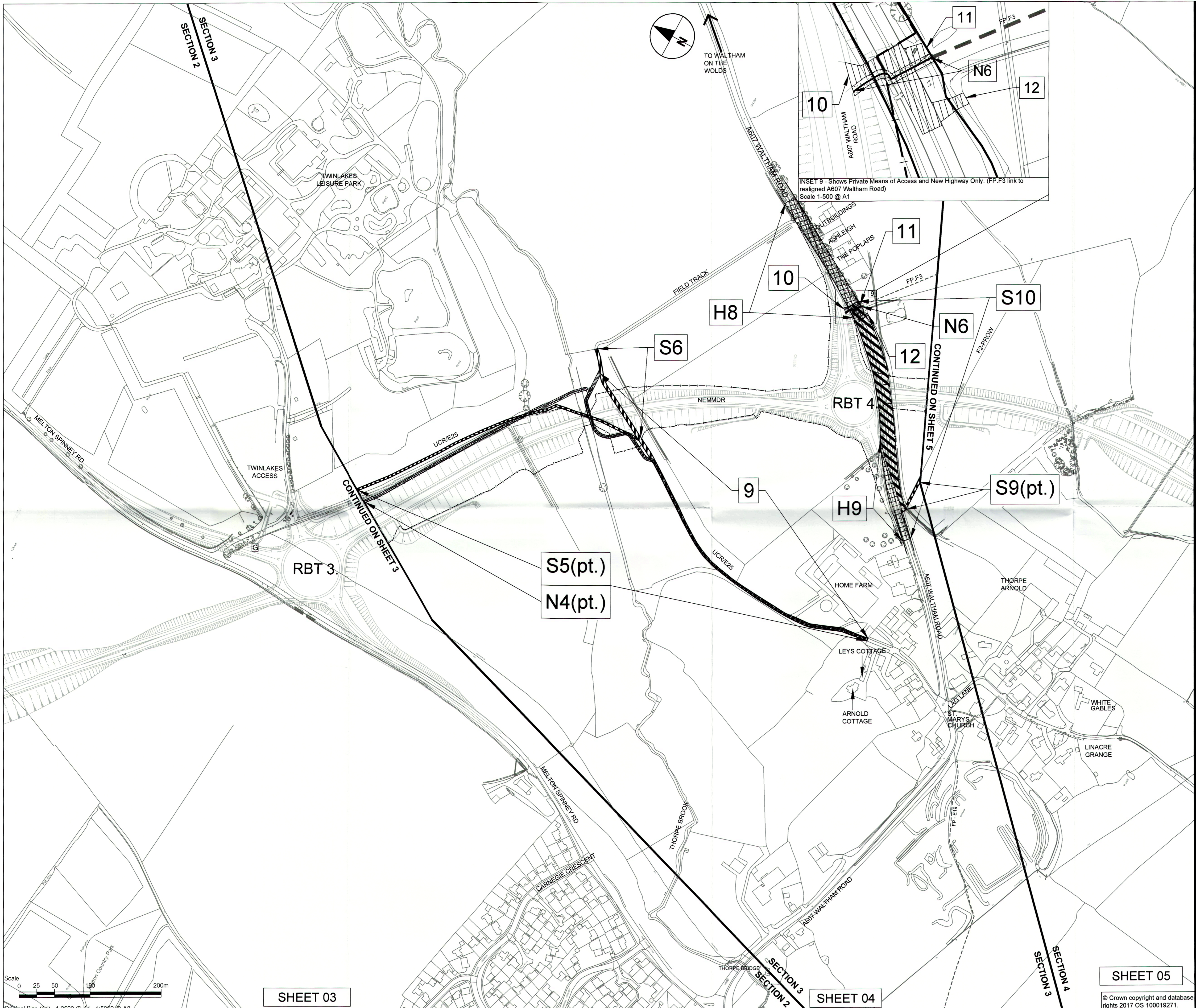
**PROJECT MANAGEMENT INITIALS**  
DESIGNED: BM      CHECKED: PL      APPROVED: AJ

**INTERNAL PROJECT NUMBER**      **SCALE**  
60542201      DEPENDENT ON DRAWING

**STATUS**      **FINAL**  
APPROVED STAGE 1      A1

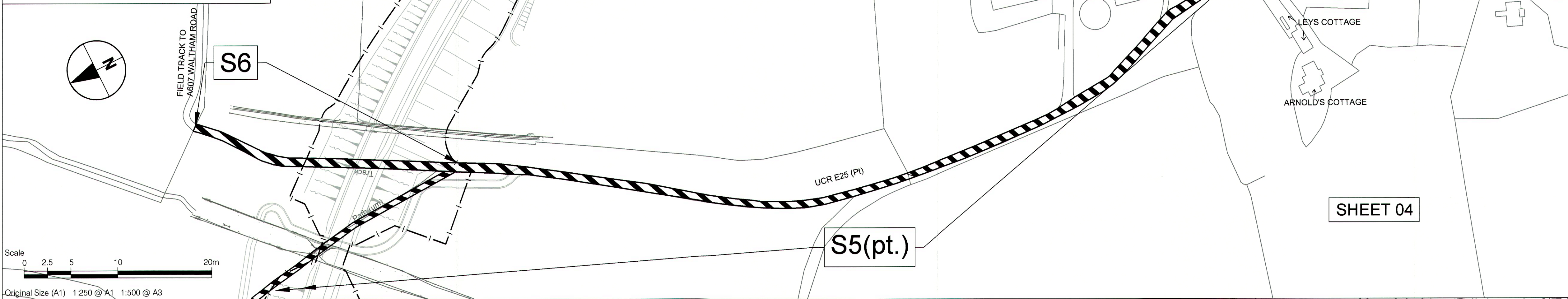
**SHEET TITLE**  
SIDE ROAD ORDERS PLAN 4  
NEMMDR; UNCLASSIFIED ROAD (UCR/E25)  
MELTON SPINNEY ROAD TO  
A607 WALTHAM ROAD, THORPE ARNOLD

**DRAWING NUMBER**      **REV**  
60542201-LCC -LSI -S3\_SR\_ZZ\_Z      -DR-KK-0004      A1

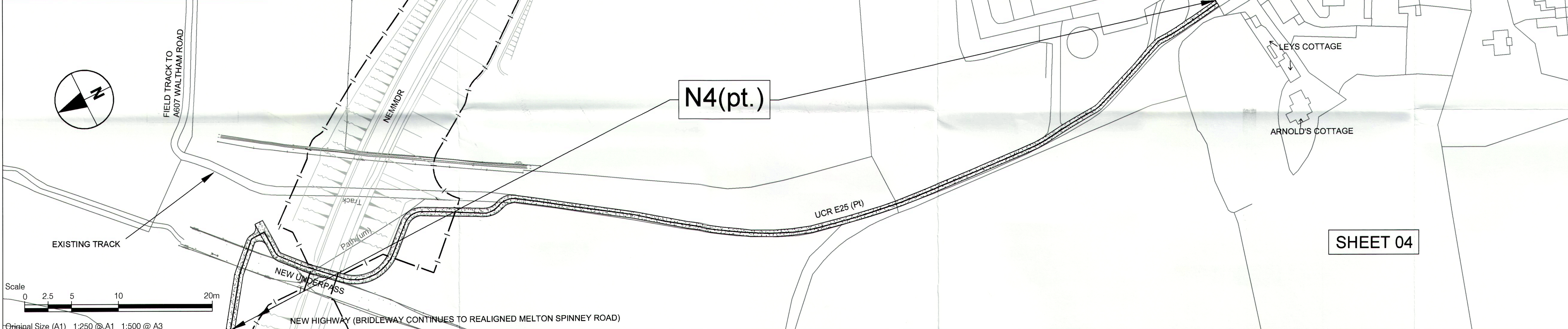


This drawing has been prepared for the use of AECOM's client. It may not be used, modified, reproduced or relied upon by third parties except as agreed by AECOM or as required by law. AECOM accepts no responsibility, and denies any liability whatsoever, to any party that uses or relies on this drawing without AECOM's express written consent. Do not scale this document. All measurements must be obtained from the stated dimensions.

**Viewport E  
PROW E25 & UCR  
Highway Stopped Up  
Scale 1-1250@ A1**



**Viewport F  
New Highway  
Scale 1-1250@ A1**



**Viewport G  
New Means of Private Access  
Scale 1-1250@ A1**



- NOTES**
- ALL DIMENSIONS ARE IN METRES UNLESS STATED OTHERWISE.
  - THIS DRAWING IS BASED ON ORDNANCE SURVEY DATA AND THE COMBINED AECOM AND LCC TOPOGRAPHICAL SURVEY.

- KEY**
- S\*** HIGHWAY TO BE STOPPED UP
  - H\*** HIGHWAY TO BE IMPROVED
  - N\*** ROUTE OF NEW HIGHWAY
  - X\*** PRIVATE MEANS OF ACCESS STOPPED UP
  - \*** NEW PRIVATE MEANS OF ACCESS
  - EXISTING HIGHWAY BOUNDARY
  - PROPOSED HIGHWAY BOUNDARY
  - UCR** DENOTES UNCLASSIFIED ROAD
  - FP.** DENOTES PUBLIC FOOTPATH

**General notes**

**Viewports and inserts**  
Provide a more detailed view at a larger scale.

**(pt.) \* reference numbers**  
Denotes that only part of that particular SRO reference length is being shown.

MAP REFERRED TO IN THE LEICESTERSHIRE COUNTY COUNCIL  
(A606 NORTH & EAST MELTON MOWBRAY DISTRIBUTOR ROAD)  
(SIDE ROADS) ORDER 2020  
SIDE ROADS ORDER PLAN 4A OF 14 (SECTIONS PLAN)

CREATED FOR DRAFT SRO NOTICES ISSUE	BM	PL	17/06/20	C01
FINAL CHECK AND APPROVE ISSUE	BM	PL	18/06/20	A1

**PROJECT MANAGEMENT INITIALS**


DESIGNED: BM      CHECKED: PL      APPROVED: AJ

**INTERNAL PROJECT NUMBER**      **SCALE**  
60542201      DEPENDENT ON DRAWING

**STATUS**      **FINAL**  
APPROVED STAGE 1      A1

**SHEET TITLE**  
SIDE ROAD ORDERS PLAN 4A - SECTION PLAN  
NEMMDR; UNCLASSIFIED ROAD/E25  
MELTON SPINNEY ROAD TO  
A607 WALTHAM ROAD, THORPE ARNOLD

**DRAWING NUMBER**      **REV**  
60542201-LCC-LSI -S3\_SR\_ZZ\_Z -DR-KK-0010      A1



- NOTES**
- ALL DIMENSIONS ARE IN METRES UNLESS STATED OTHERWISE.
  - THIS DRAWING IS BASED ON ORDNANCE SURVEY DATA AND THE COMBINED AECOM AND LCC TOPOGRAPHICAL SURVEY.

- KEY**
- S\*** HIGHWAY TO BE STOPPED UP
  - H\*** HIGHWAY TO BE IMPROVED
  - N\*** ROUTE OF NEW HIGHWAY
  - X\*** PRIVATE MEANS OF ACCESS STOPPED UP
  - \*** NEW PRIVATE MEANS OF ACCESS
  - EXISTING HIGHWAY BOUNDARY
  - PROPOSED HIGHWAY BOUNDARY
  - UCR** DENOTES UNCLASSIFIED ROAD
  - FP.** DENOTES PUBLIC FOOTPATH

- General notes**
- Viewports and inserts**  
Provide a more detailed view at a larger scale.
- (pt.) \* reference numbers**  
Denotes that only part of that particular SRO reference length is being shown.

MAP REFERRED TO IN THE LEICESTERSHIRE COUNTY COUNCIL (A606 NORTH EAST MELTON MOWBRAY DISTRIBUTOR ROAD) (SIDE ROADS) ORDER 2020  
SIDE ROADS ORDER PLAN 5 OF 14

CREATED FOR DRAFT SRO NOTICES ISSUE	BM	PL	17/06/20	C01
FINAL CHECK AND APPROVE ISSUE	BM	PL	18/06/20	A1

**PROJECT MANAGEMENT INITIALS**

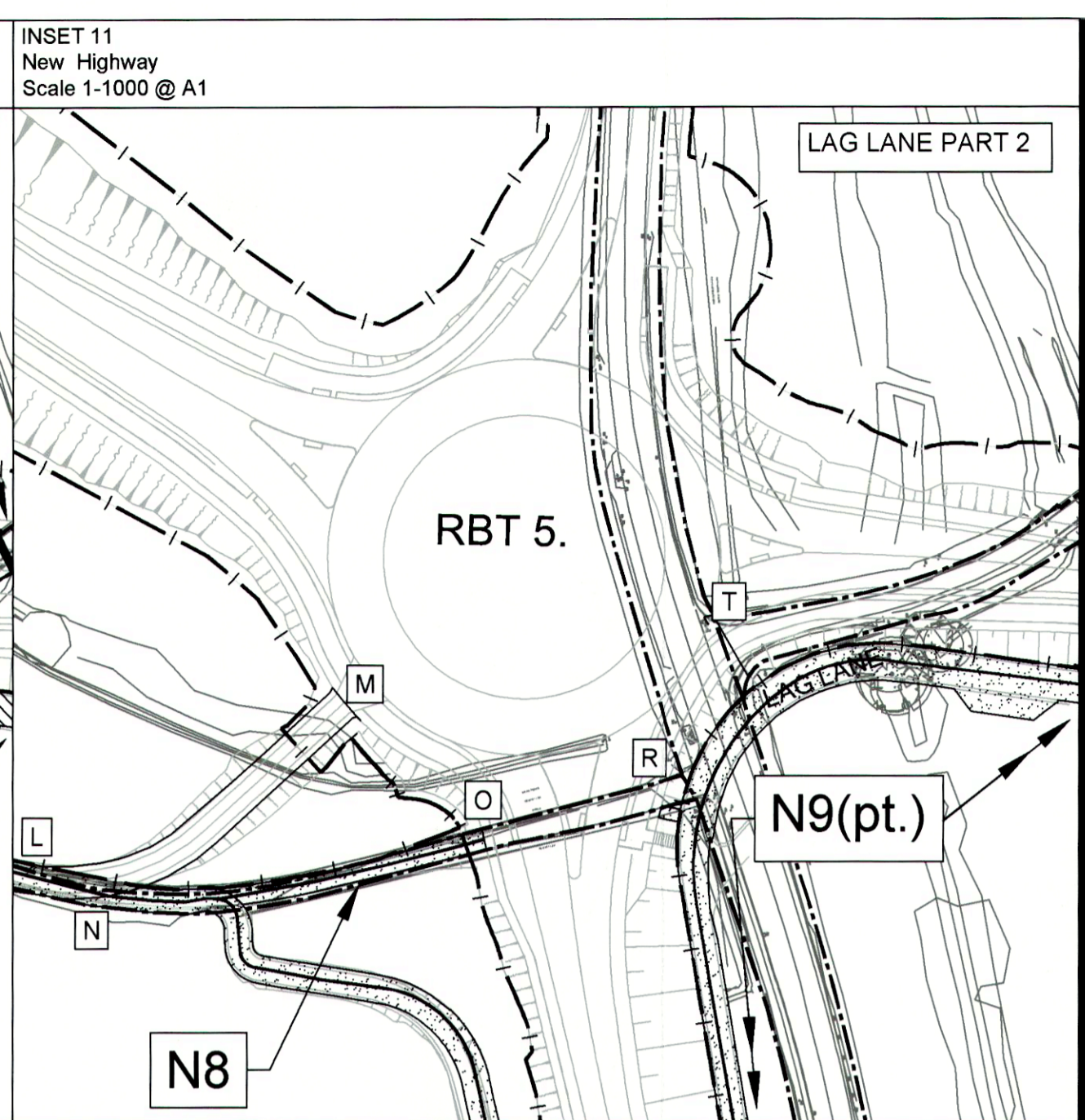
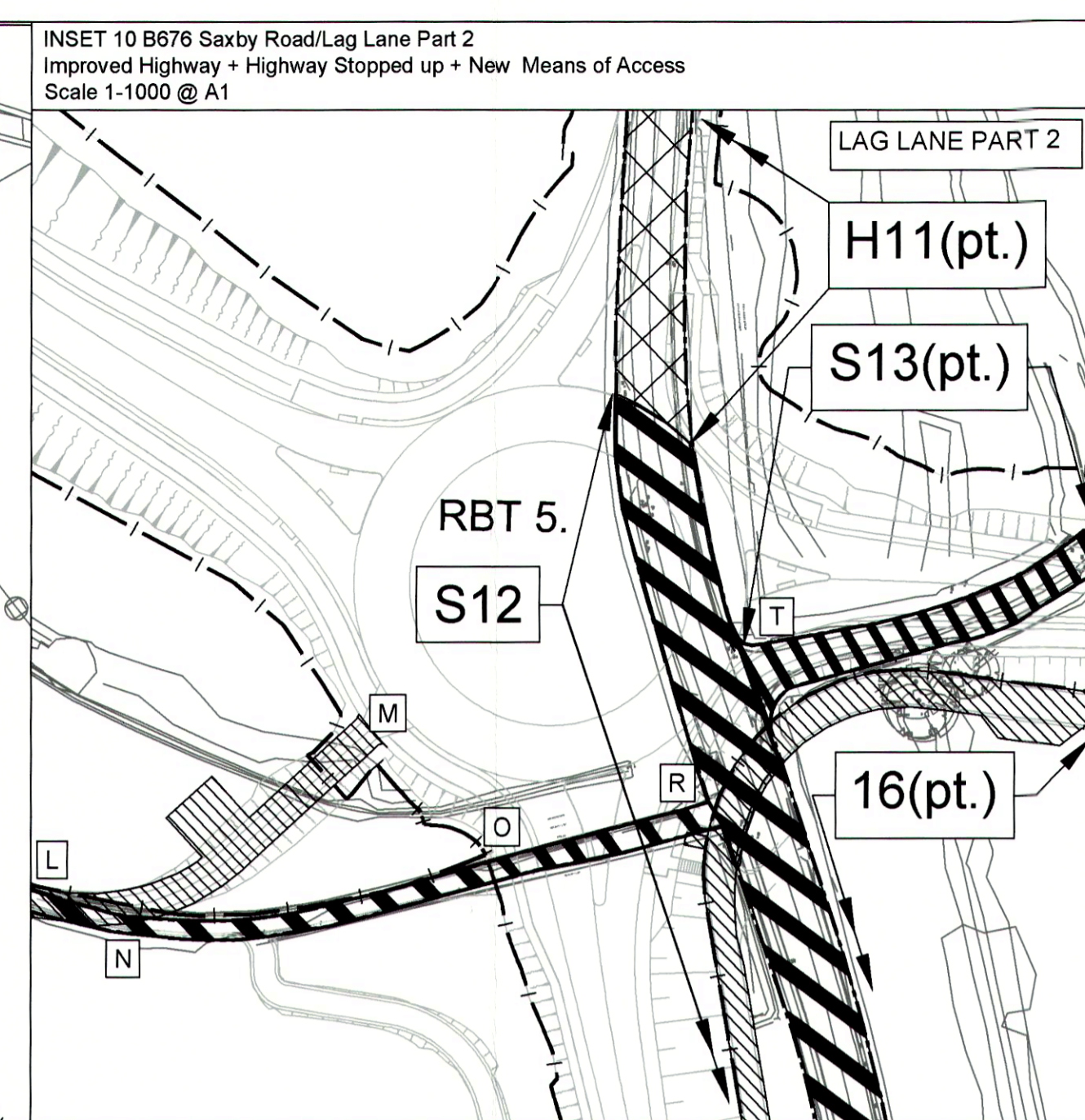
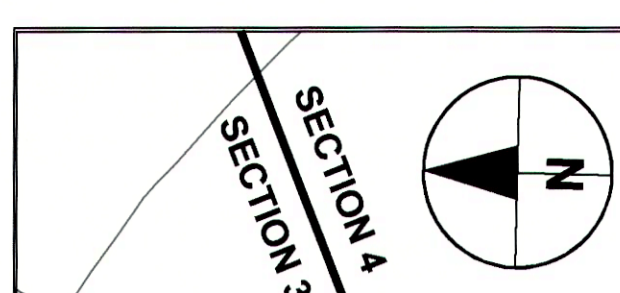
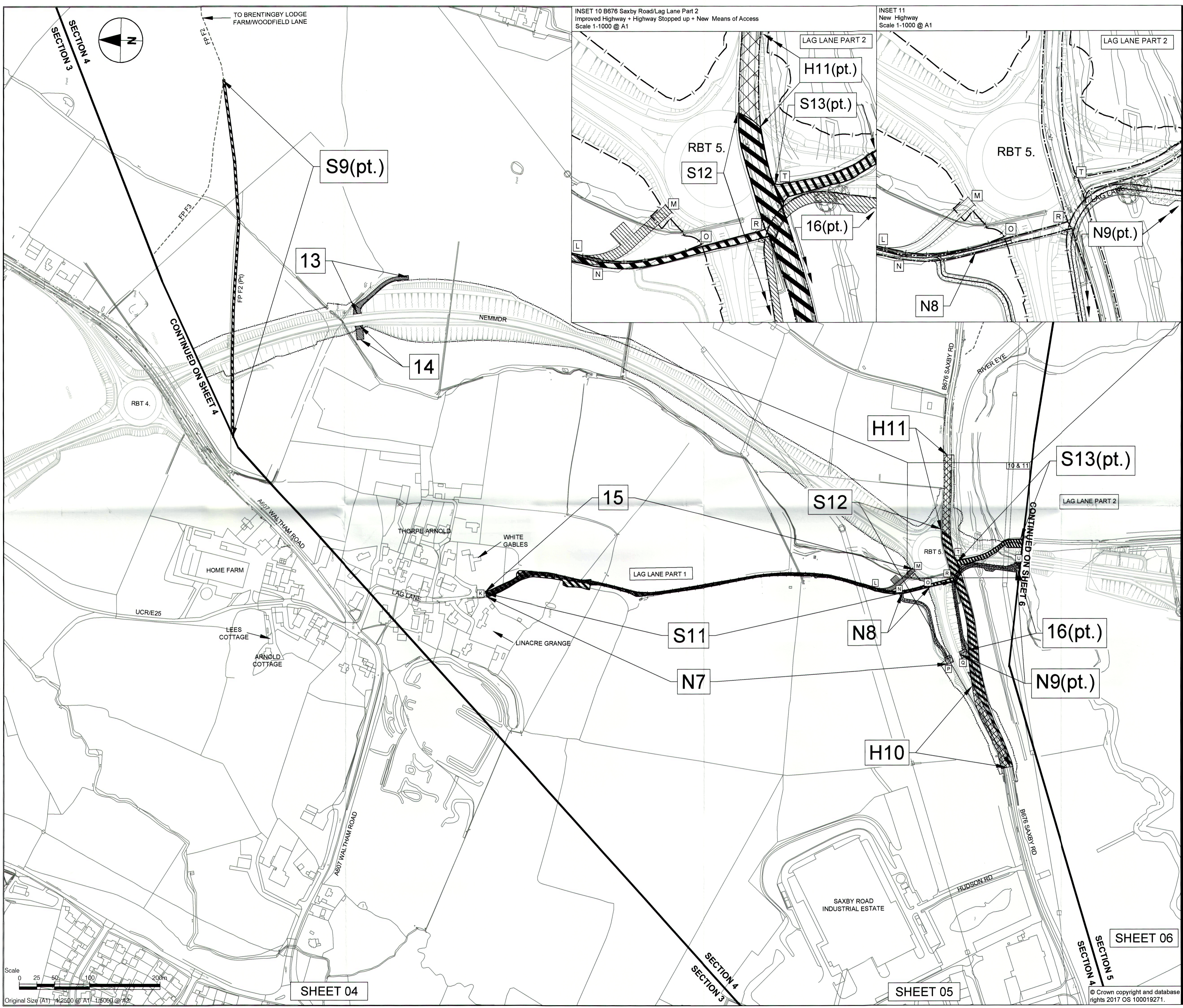
DESIGNED: BM	CHECKED: PL	APPROVED: AJ
--------------	-------------	--------------

**INTERNAL PROJECT NUMBER** 60542201 **SCALE** DEPENDENT ON DRAWING

**STATUS** APPROVED STAGE 1 **FINAL** A1

**SHEET TITLE**  
SIDE ROAD ORDERS PLAN 5  
NEMMDR, LAG LANE, THORPE ARNOLD  
TO B676 SAXBY ROAD

**DRAWING NUMBER** 60542201-LCC-LSI -S4\_SR\_ZZ\_Z **REV** -DR-KK-0005 A1



**SHEET 04**

**SHEET 05**






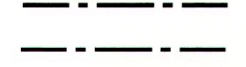
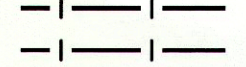

**SHEET 06**

SECTION 4  
SECTION 5

SECTION 4  
SECTION 3

This drawing has been prepared for the use of AECOM's client. It may not be used, modified, reproduced or relied upon by third parties, except as agreed by AECOM or as required by law. AECOM accepts no responsibility and denies any liability whatsoever for any party that uses or relies on this drawing without AECOM's express written consent. Do not scale this document. All measurements must be obtained from the stated dimensions.

**KEY**

	HIGHWAY TO BE STOPPED UP
	HIGHWAY TO BE IMPROVED
	ROUTE OF NEW HIGHWAY
	PRIVATE MEANS OF ACCESS STOPPED UP
	NEW PRIVATE MEANS OF ACCESS
	EXISTING HIGHWAY BOUNDARY
	PROPOSED HIGHWAY BOUNDARY
	DENOTES UNCLASSIFIED ROAD
	DENOTES PUBLIC FOOTPATH

**General notes**  
**Viewports and inserts**  
Provide a more detailed view at a larger scale.  
**(pt.) \* reference numbers**  
Denotes that only part of that particular SRO reference length is being shown.

MAP REFERRED TO IN THE LEICESTERSHIRE COUNTY COUNCIL (A606 NORTH EAST MELTON MOWBRAY DISTRIBUTOR ROAD) (SIDE ROADS) ORDER 2020 (SIDE ROADS ORDER PLAN 5A OF 14 (SECTION PLAN))

CREATED FOR DRAFT SRO NOTICES ISSUE	BM PL	17/06/20	C01
FINAL CHECK AND APPROVE ISSUE	BM PL	18/06/20	A1

**PROJECT MANAGEMENT INITIALS**  
DESIGNED: BM      CHECKED: PL      APPROVED: AJ

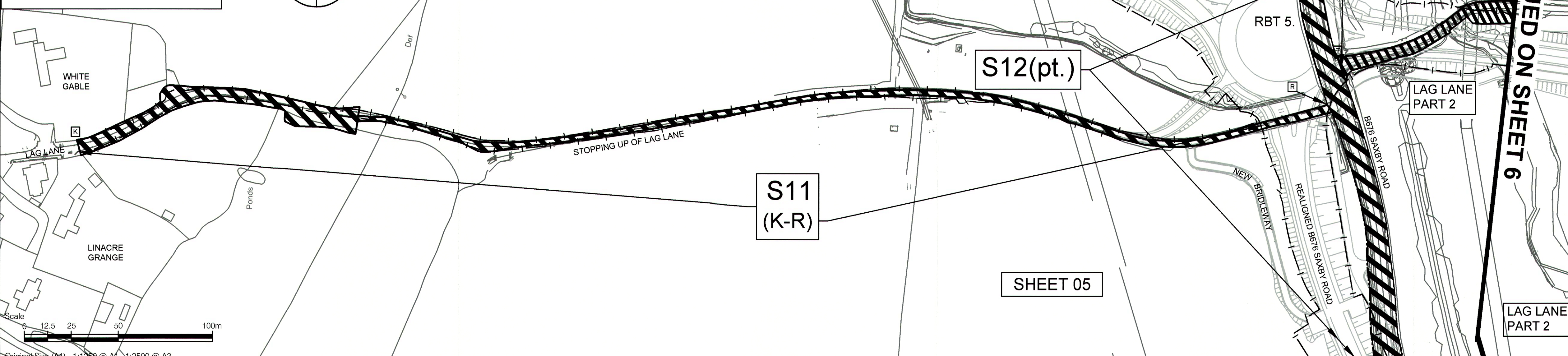
**INTERNAL PROJECT NUMBER**      **SCALE**  
60542201      DEPENDENT ON DRAWING

**STATUS**      **FINAL**  
APPROVED STAGE 1      A1

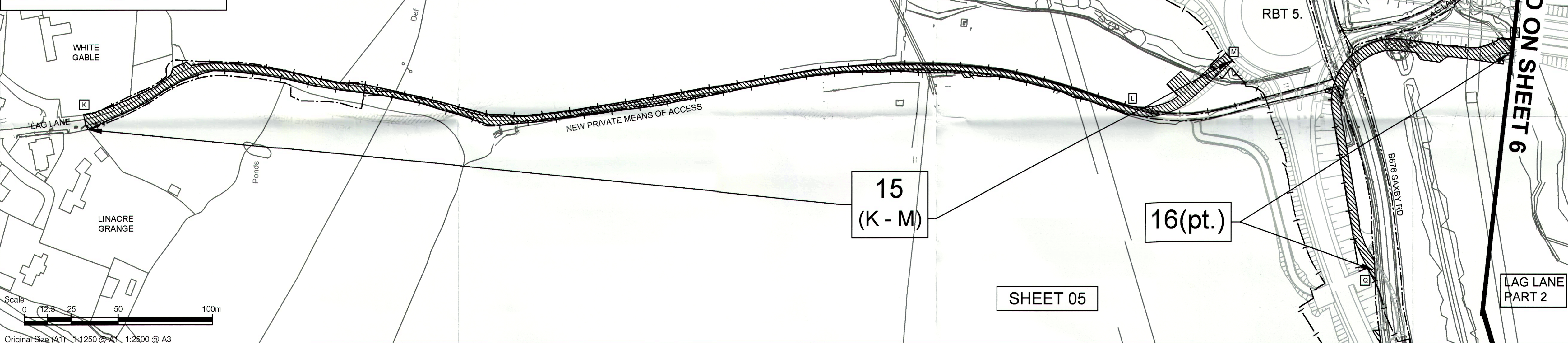
**SHEET TITLE**  
SIDE ROAD ORDERS PLAN 5A - SECTION PLAN  
NEMMDR; LAG LANE, THORPE ARNOLD  
TO B676 SAXBY ROAD

**DRAWING NUMBER**      **REV**  
60542201-LCC-LSI -S4\_SR\_ZZ\_Z -DR-KK-0011      A1

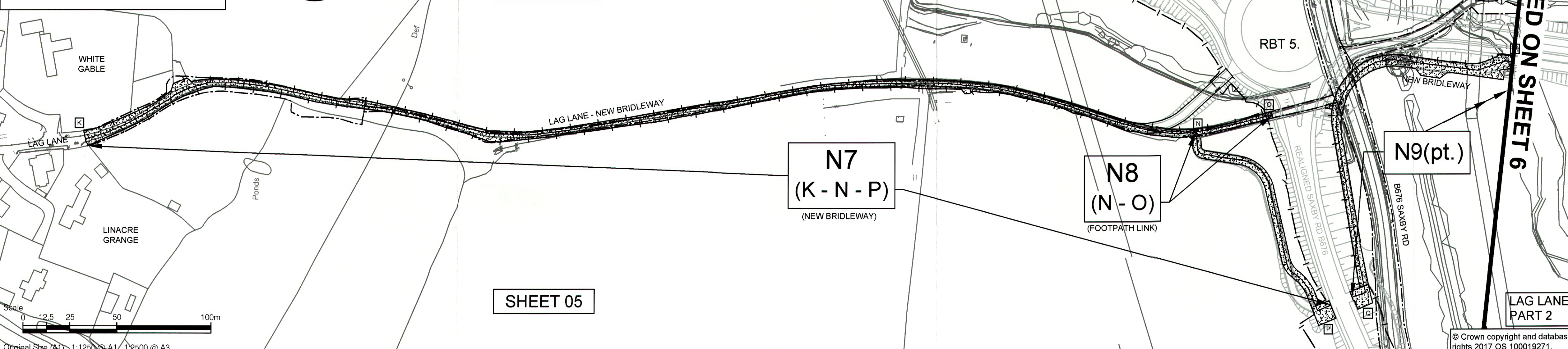
**Viewport H**  
(Thorpe Arnold to Saxby Rd)  
HIGHWAY STOPPED UP  
Scale 1-1250 @ A1




**Viewport I**  
(Thorpe Arnold to Saxby Rd)  
NEW PRIVATE MEANS OF  
ACCESS  
Scale 1-1250 @ A1



**Viewport J**  
(Thorpe Arnold to Saxby Rd)  
ROUTE OF NEW HIGHWAY  
Scale 1-1250 @ A1



This drawing has been prepared for the use of AECOM's client. It may not be used, modified, reproduced or relied upon by third parties, except as agreed by AECOM or as required by law. AECOM accepts no responsibility, and denies any liability whatsoever to any party that uses or relies on this drawing without AECOM's express written consent. Do not scale this document. All measurements must be obtained from the stated dimensions.





**KEY**

- S\*** HIGHWAY TO BE STOPPED UP
- H\*** HIGHWAY TO BE IMPROVED
- N\*** ROUTE OF NEW HIGHWAY
- X\*** PRIVATE MEANS OF ACCESS STOPPED UP
- \*** NEW PRIVATE MEANS OF ACCESS
- EXISTING HIGHWAY BOUNDARY
- PROPOSED HIGHWAY BOUNDARY
- UCR** DENOTES UNCLASSIFIED ROAD
- FP.** DENOTES PUBLIC FOOTPATH

**General notes**

**Viewports and inserts**  
Provide a more detailed view at a larger scale.

**(pt.) \* reference numbers**  
Denotes that only part of that particular SRO reference length is being shown.

MAP REFERRED TO IN THE LEICESTERSHIRE COUNTY COUNCIL (A606 NORTH & EAST MELTON MOWBRAY DISTRIBUTOR ROAD) (SIDE ROADS) ORDER 2020 (SIDE ROADS ORDER PLAN 6 OF 14)

CREATED FOR DRAFT SRO NOTICES ISSUE	BM	PL	17/06/20	C01
FINAL CHECK AND APPROVE ISSUE	BM	PL	18/06/20	A1

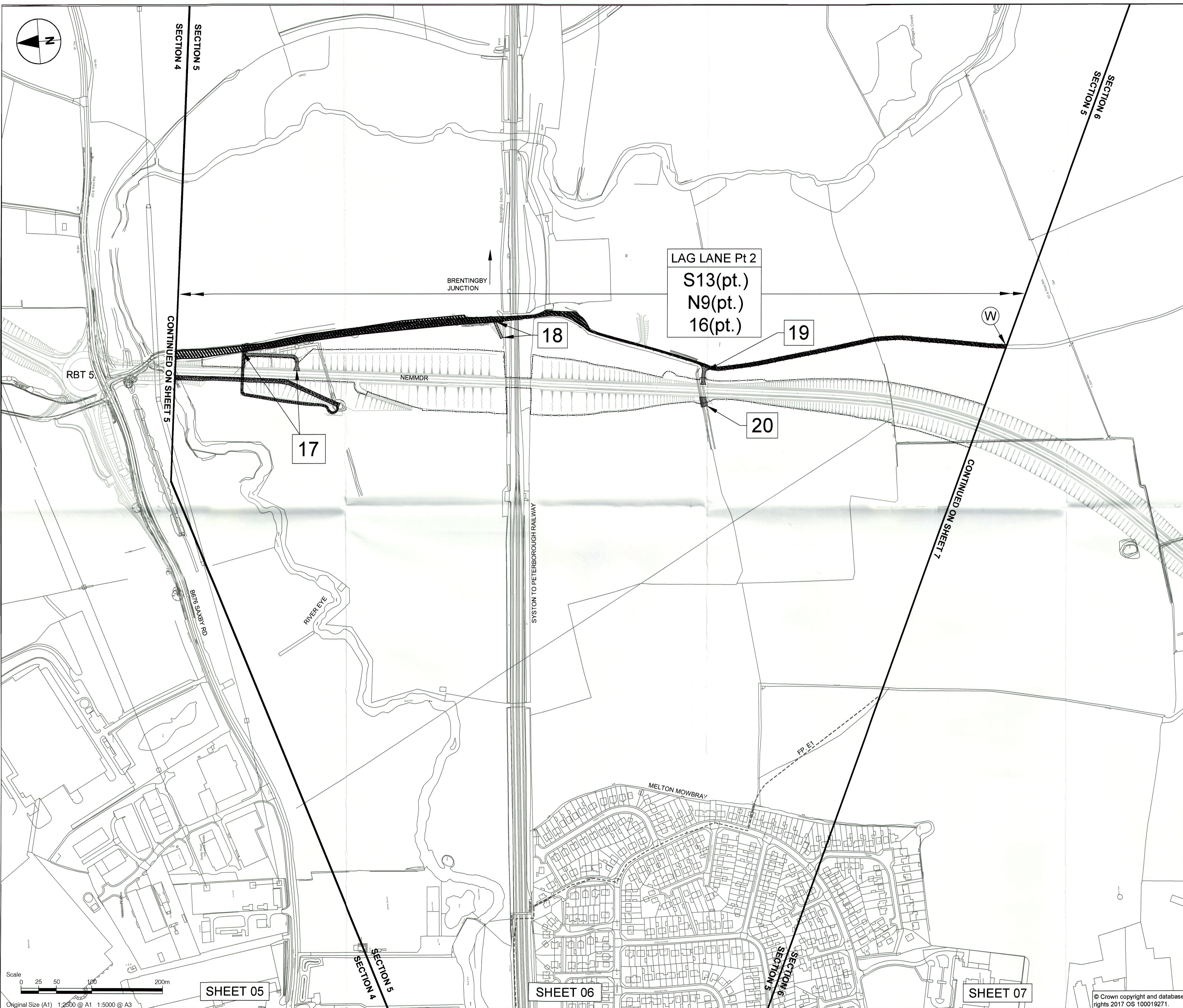
**PROJECT MANAGEMENT INITIALS**  
DESIGNED: BM      CHECKED: PL      APPROVED: AJ

**INTERNAL PROJECT NUMBER**      **SCALE**  
60542201      DEPENDENT ON DRAWING

**STATUS**      **FINAL**  
APPROVED STAGE 1      A1

**SHEET TITLE**  
SIDE ROAD ORDERS PLAN 6  
NEMMDR; LAG LANE FROM B676 SAXBY ROAD TO SOUTH OF SYSTON TO PETERBOROUGH RAILWAY LINE

**DRAWING NUMBER**      **REV**  
60542201-LCC-LSI -S5\_SR\_ZZ\_Z -DR-KK-0006      A1




Scale  
0 25 50 100 200m  
Original Size (A1) 1:2500 @ A1 1:5000 @ A3

SHEET 05

SHEET 06

SHEET 07

This drawing has been prepared for the use of AECOM's client. It may not be used, modified, reproduced or relied upon by third parties, except as agreed by AECOM or as required by law. AECOM accepts no responsibility, and denies any liability, whatsoever, to any party that uses or relies on this drawing, without AECOM's express written consent. Do not scale this document. All measurements must be obtained from the stated dimensions.



- NOTES**
1. ALL DIMENSIONS ARE IN METRES UNLESS STATED OTHERWISE.
  2. THIS DRAWING IS BASED ON ORDNANCE SURVEY DATA AND THE COMBINED AECOM AND LCC TOPOGRAPHICAL SURVEY.

- KEY**
- S\*** HIGHWAY TO BE STOPPED UP
  - H\*** HIGHWAY TO BE IMPROVED
  - N\*** ROUTE OF NEW HIGHWAY
  - X\*** PRIVATE MEANS OF ACCESS STOPPED UP
  - \*** NEW PRIVATE MEANS OF ACCESS
  - EXISTING HIGHWAY BOUNDARY
  - PROPOSED HIGHWAY BOUNDARY
  - UCR** DENOTES UNCLASSIFIED ROAD
  - FP.** DENOTES PUBLIC FOOTPATH

- General notes**
- Viewports and inserts**  
Provide a more detailed view at a larger scale.
- (pt.) \* reference numbers**  
Denotes that only part of that particular SRO reference length is being shown.

MAP REFERRED TO IN THE LEICESTERSHIRE COUNTY COUNCIL (A606 NORTH & EAST MELTON MOWBRAY DISTRIBUTOR ROAD) (SIDE ROADS) ORDER 2020  
SIDE ROADS ORDER PLAN 6A OF 14

CREATED FOR DRAFT SRO NOTICES ISSUE	BM	PL	17/06/20	C01
FINAL CHECK AND APPROVE ISSUE	BM	PL	18/06/20	A1

**PROJECT MANAGEMENT INITIALS**

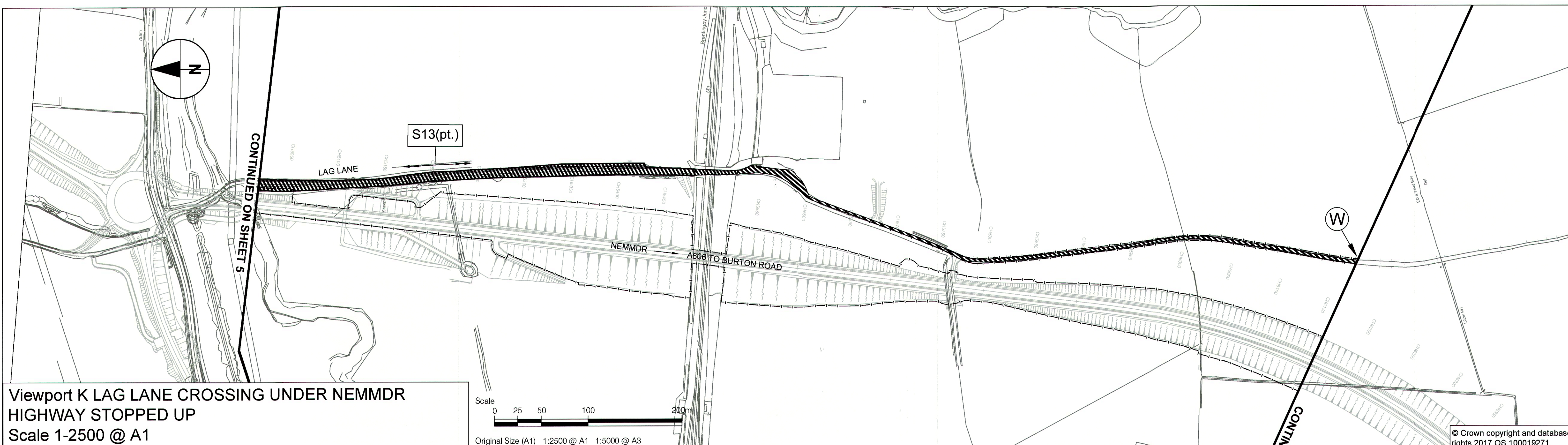
DESIGNED: BM      CHECKED: PL      APPROVED: AJ

**INTERNAL PROJECT NUMBER**      **SCALE**  
60542201      DEPENDENT ON DRAWING

**STATUS**      **FINAL**  
APPROVED STAGE 1      A1

**SHEET TITLE**  
SIDE ROAD ORDERS PLAN 6A - SECTION PLAN  
NEMMDR; LAG LANE, B676 SAXBY ROAD  
TO SOUTH OF SYSTON  
TO PETERBOROUGH RAILWAY LINE

**DRAWING NUMBER**      **REV**  
60542201-LCC -LSI -S5\_SR\_ZZ\_Z -DR-KK-0012      A1



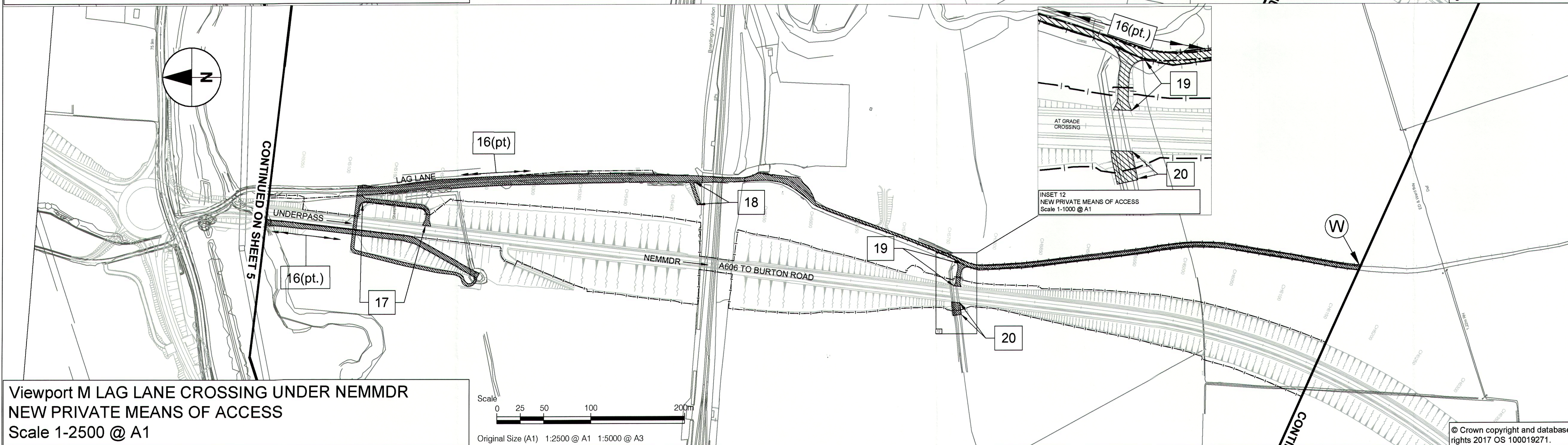
**Viewport K LAG LANE CROSSING UNDER NEMMDR  
HIGHWAY STOPPED UP**  
Scale 1-2500 @ A1

Scale  
0 25 50 100 200m  
Original Size (A1) 1:2500 @ A1 1:5000 @ A3



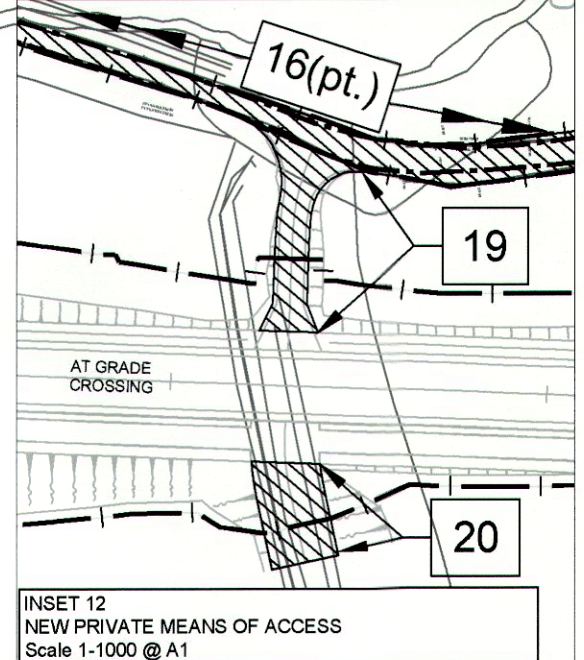
**Viewport L LAG LANE CROSSING UNDER NEMMDR  
ROUTE OF NEW HIGHWAY**  
Scale 1-2500 @ A1

Scale  
0 25 50 100 200m  
Original Size (A1) 1:2500 @ A1 1:5000 @ A3



**Viewport M LAG LANE CROSSING UNDER NEMMDR  
NEW PRIVATE MEANS OF ACCESS**  
Scale 1-2500 @ A1

Scale  
0 25 50 100 200m  
Original Size (A1) 1:2500 @ A1 1:5000 @ A3



This drawing has been prepared for the use of AECOM's client. It may not be used, modified, reproduced or relied upon by third parties, except as agreed by AECOM or as required by law. AECOM accepts no responsibility, and denies any liability, whatsoever, to any party that uses or relies on this drawing without AECOM's express written consent. Do not scale this document. All measurements must be obtained from the stated dimensions.

© Crown copyright and database rights 2017 OS 100019271.

© Crown copyright and database rights 2017 OS 100019271.

© Crown copyright and database rights 2017 OS 100019271.

- NOTES**
- ALL DIMENSIONS ARE IN METRES UNLESS STATED OTHERWISE.
  - THIS DRAWING IS BASED ON ORDNANCE SURVEY DATA AND THE COMBINED AECOM AND LCC TOPOGRAPHICAL SURVEY.

**KEY**

S*	HIGHWAY TO BE STOPPED UP
H*	HIGHWAY TO BE IMPROVED
N*	ROUTE OF NEW HIGHWAY
X*	PRIVATE MEANS OF ACCESS STOPPED UP
*	NEW PRIVATE MEANS OF ACCESS
- - -	EXISTING HIGHWAY BOUNDARY
- . - . -	PROPOSED HIGHWAY BOUNDARY
UCR	DENOTES UNCLASSIFIED ROAD
FP.	DENOTES PUBLIC FOOTPATH

**General notes**

**Viewports and inserts**  
Provide a more detailed view at a larger scale.

**(pt.) \* reference numbers**  
Denotes that only part of that particular SRO reference length is being shown.

MAP REFERRED TO IN THE LEICESTERSHIRE COUNTY COUNCIL (A606 NORTH EAST MELTON MOWBRAY DISTRIBUTOR ROAD) (SIDE ROADS) ORDER 2020 (SIDE ROADS ORDER PLAN 7 OF 14)

CREATED FOR DRAFT SRO NOTICES ISSUE	BM	PL	17/06/20	C01
FINAL CHECK AND APPROVE ISSUE	BM	PL	18/06/20	A1

**PROJECT MANAGEMENT INITIALS**

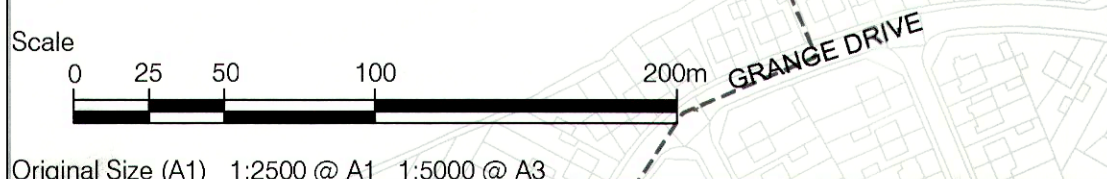
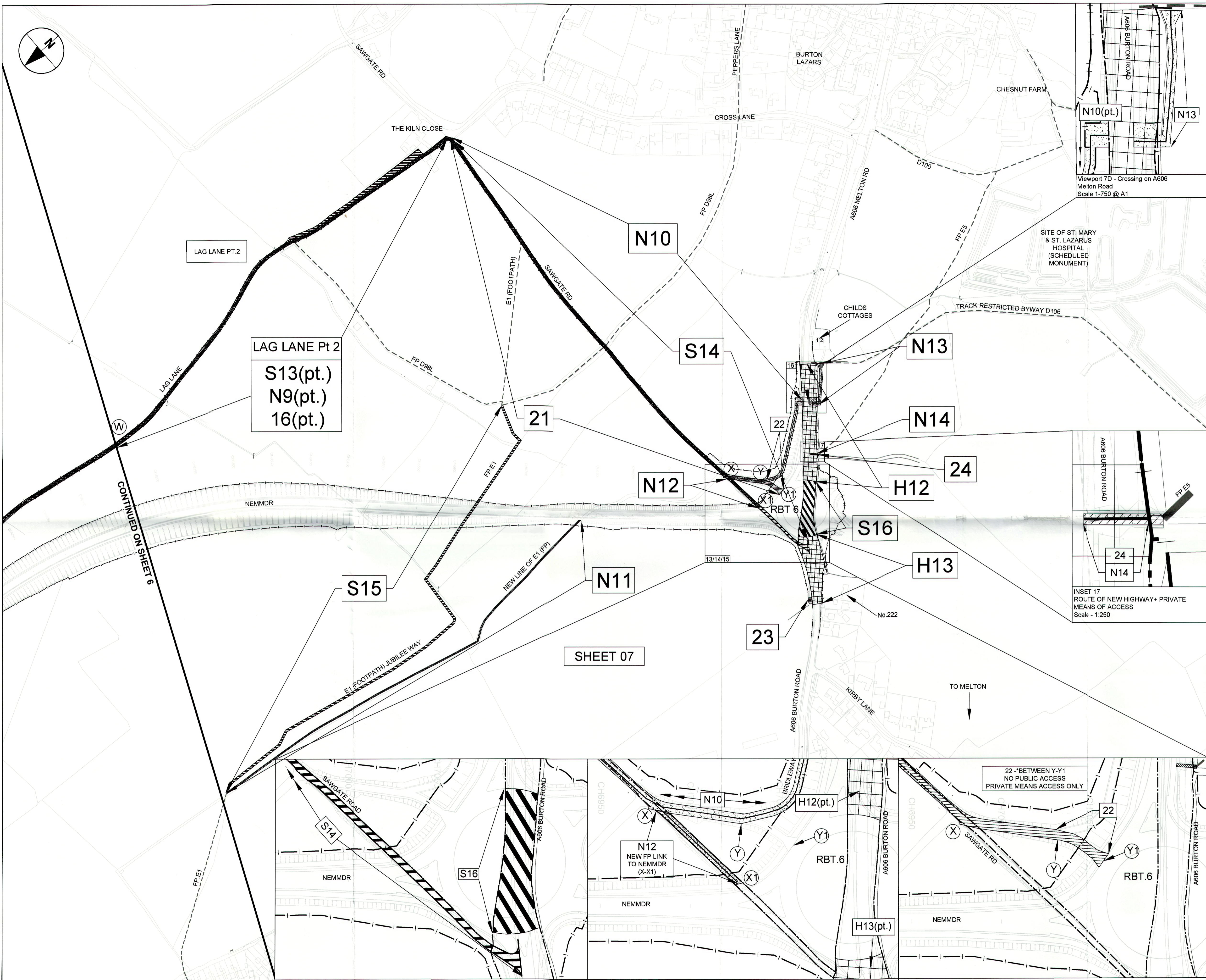
DESIGNED: BM      CHECKED: PL      APPROVED: AJ

**INTERNAL PROJECT NUMBER**      **SCALE**  
60542201      DEPENDENT ON DRAWING

**STATUS**      **FINAL**  
APPROVED STAGE 1      A1

**SHEET TITLE**  
SIDE ROAD ORDERS PLAN 7  
NEMMDR; LAG LANE / SAWGATE ROAD  
TO A606 BURTON ROAD

**DRAWING NUMBER**      **REV**  
60542201-LCC-LSI -S5\_SR\_ZZ\_Z -DR-KK-0007      A1



**INSET 13 RBT 6.**  
HIGHWAY STOPPED UP  
Scale 1-1000 @ A1

**INSET 14 RBT 6.**  
Route of New Highway + Highway to be Improved  
Scale 1-1000 @ A1

**INSET 15 RBT 6.**  
New Private Means of Access  
Scale 1-1000 @ A1

**KEY**

S*		HIGHWAY TO BE STOPPED UP
H*		HIGHWAY TO BE IMPROVED
N*		ROUTE OF NEW HIGHWAY
X*		PRIVATE MEANS OF ACCESS STOPPED UP
*		NEW PRIVATE MEANS OF ACCESS
- - - - -		EXISTING HIGHWAY BOUNDARY
- - - - -		PROPOSED HIGHWAY BOUNDARY
UCR		DENOTES UNCLASSIFIED ROAD
FP.		DENOTES PUBLIC FOOTPATH

**General notes**  
**Viewports and inserts**  
Provide a more detailed view at a larger scale.

**(pt.) \* reference numbers**  
Denotes that only part of that particular SRO reference length is being shown.

MAP REFERRED TO IN THE LEICESTERSHIRE COUNTY COUNCIL (A606 NORTH EAST MELTON MOWBRAY DISTRIBUTOR ROAD) (SIDE ROADS) ORDER 2020  
SIDE ROADS ORDER PLAN 7A OF 14 (SECTION PLAN)

CREATED FOR DRAFT SRO NOTICES ISSUE	BM	PL	17/06/20	C01
FINAL CHECK AND APPROVE ISSUE	BM	PL	18/06/20	A1

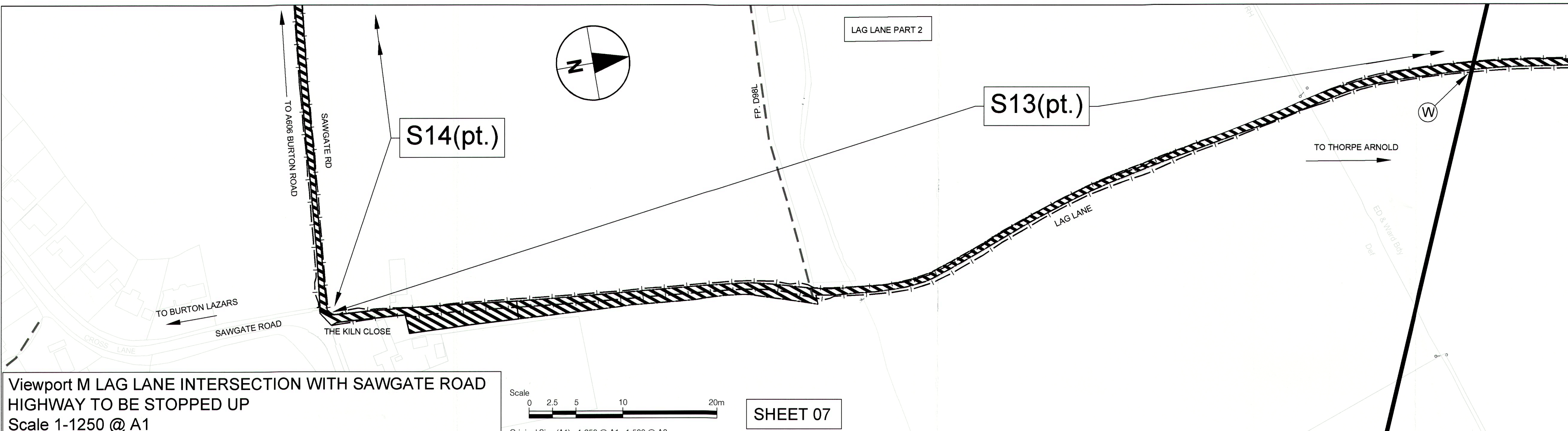
**PROJECT MANAGEMENT INITIALS**  
DESIGNED: BM      CHECKED: PL      APPROVED: AJ

**INTERNAL PROJECT NUMBER**      **SCALE**  
60542201      DEPENDENT ON DRAWING

**STATUS**      **FINAL**  
APPROVED STAGE 1      A1

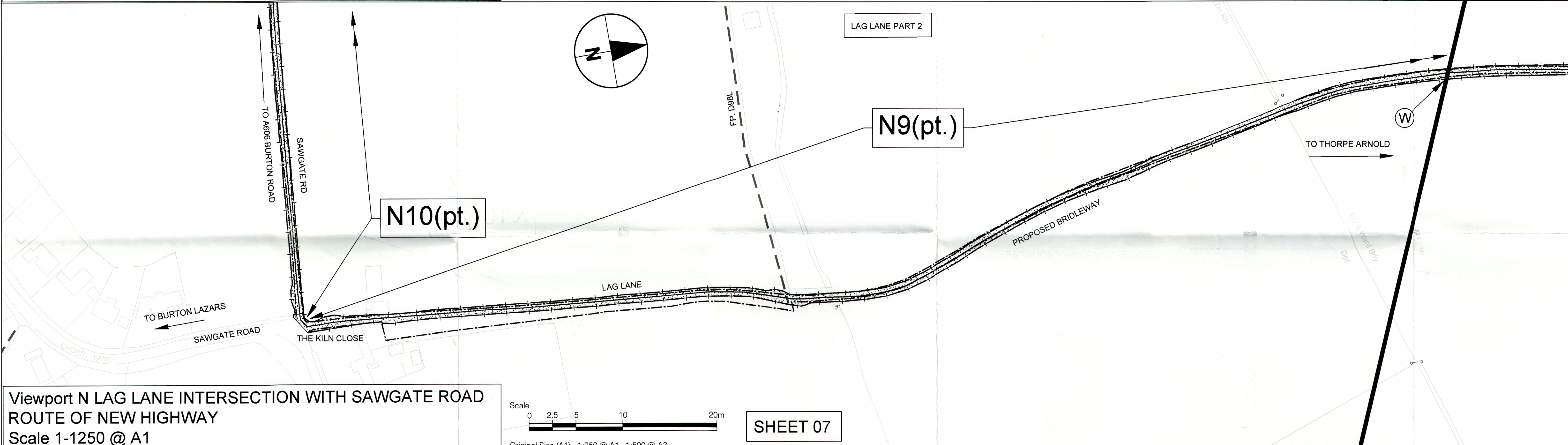
**SHEET TITLE**  
SIDE ROAD ORDERS PLAN 7A - SECTION PLAN  
NEMMDR; LAG LANE & SAWGATE ROAD

**DRAWING NUMBER**      **06/07**      **REV**  
60542201-LCC-LSI-S5\_SR\_ZZ\_Z      -DR-KK-0013      A1



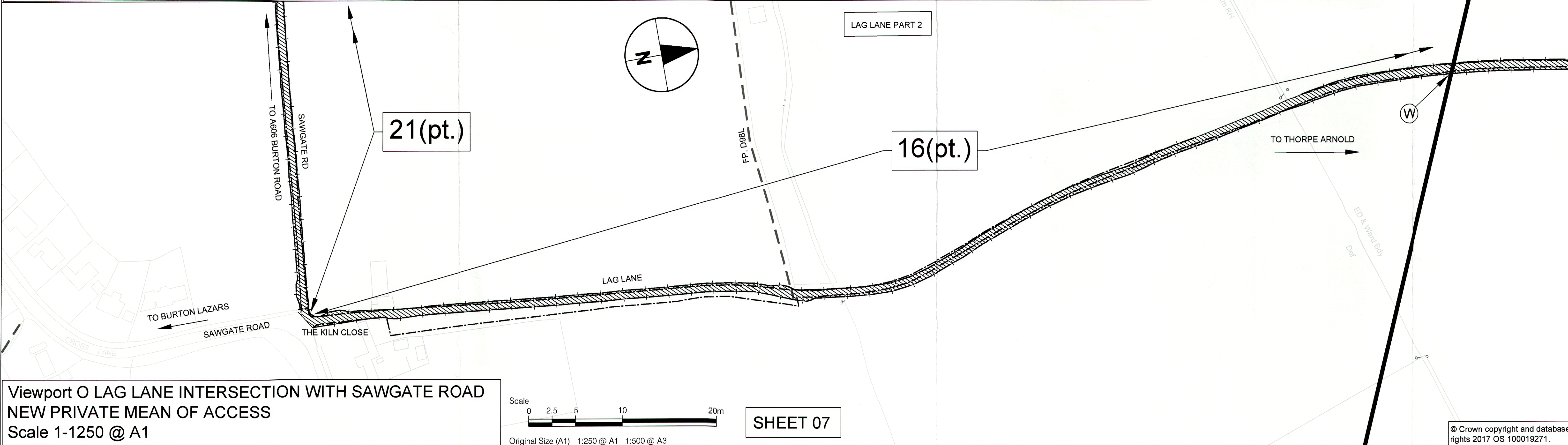
**Viewport M LAG LANE INTERSECTION WITH SAWGATE ROAD  
HIGHWAY TO BE STOPPED UP**  
Scale 1-1250 @ A1

Scale 0 2.5 5 10 20m  
Original Size (A1) 1:250 @ A1 1:500 @ A3  
**SHEET 07**



**Viewport N LAG LANE INTERSECTION WITH SAWGATE ROAD  
ROUTE OF NEW HIGHWAY**  
Scale 1-1250 @ A1

Scale 0 2.5 5 10 20m  
Original Size (A1) 1:250 @ A1 1:500 @ A3  
**SHEET 07**



**Viewport O LAG LANE INTERSECTION WITH SAWGATE ROAD  
NEW PRIVATE MEAN OF ACCESS**  
Scale 1-1250 @ A1

Scale 0 2.5 5 10 20m  
Original Size (A1) 1:250 @ A1 1:500 @ A3  
**SHEET 07**

This drawing has been prepared for the use of AECOM's client. It may not be used, modified, reproduced or relied upon by third parties, except as agreed by AECOM or as required by law. AECOM accepts no responsibility, and denies any liability, whatsoever to any party, that uses or relies on this drawing without AECOM's express written consent. Do not scale this document. All measurements must be obtained from the stated dimensions.

- NOTES**
- ALL DIMENSIONS ARE IN METRES UNLESS STATED OTHERWISE.
  - THIS DRAWING IS BASED ON ORDNANCE SURVEY DATA AND THE COMBINED AECOM AND LCC TOPOGRAPHICAL SURVEY.

- KEY**
- S\*** HIGHWAY TO BE STOPPED UP
  - H\*** HIGHWAY TO BE IMPROVED
  - N\*** ROUTE OF NEW HIGHWAY
  - X\*** PRIVATE MEANS OF ACCESS STOPPED UP
  - \*** NEW PRIVATE MEANS OF ACCESS
  - EXISTING HIGHWAY BOUNDARY
  - PROPOSED HIGHWAY BOUNDARY
  - UCR** DENOTES UNCLASSIFIED ROAD
  - FP.** DENOTES PUBLIC FOOTPATH

**General notes**

**Viewports and inserts**

Provide a more detailed view at a larger scale.

**(pt.) \* reference numbers**

Denotes that only part of that particular SRO reference length is being shown.

MAP REFERRED TO IN THE LEICESTERSHIRE COUNTY COUNCIL (A606 NORTH EAST MELTON MOWBRAY DISTRIBUTOR ROAD) (SIDE ROADS) ORDER 2020  
SIDE ROADS ORDER PLAN 7B OF 14 (SECTION PLAN)

CREATED FOR DRAFT SRO NOTICES ISSUE	BM	PL	17/06/20	C01
FINAL CHECK AND APPROVE ISSUE	BM	PL	18/06/20	A1

**PROJECT MANAGEMENT INITIALS**

DESIGNED: BM      CHECKED: PL      APPROVED: AJ

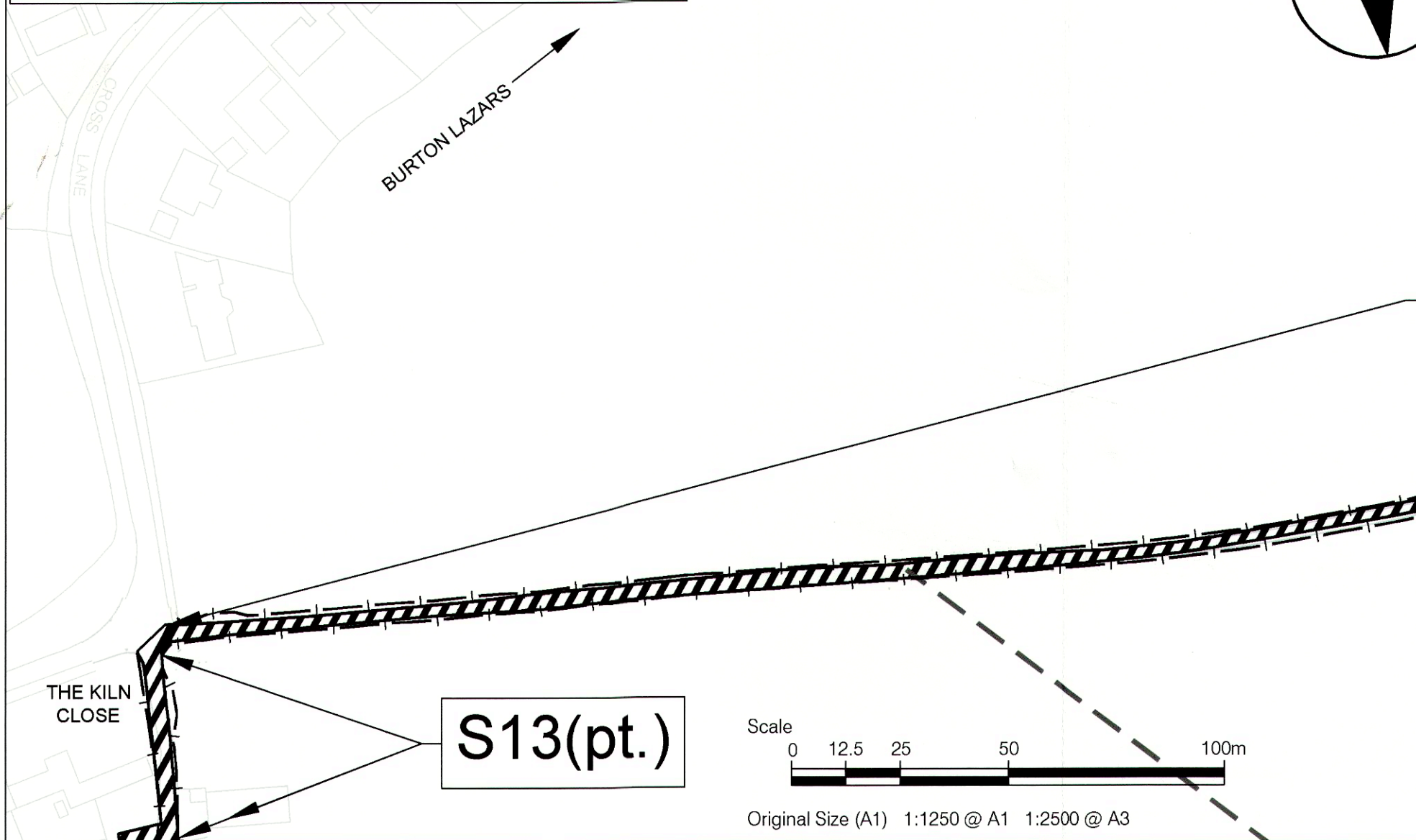
**INTERNAL PROJECT NUMBER**      **SCALE**  
60542201      DEPENDENT ON DRAWING

**STATUS**      **FINAL**  
APPROVED STAGE 1      A1

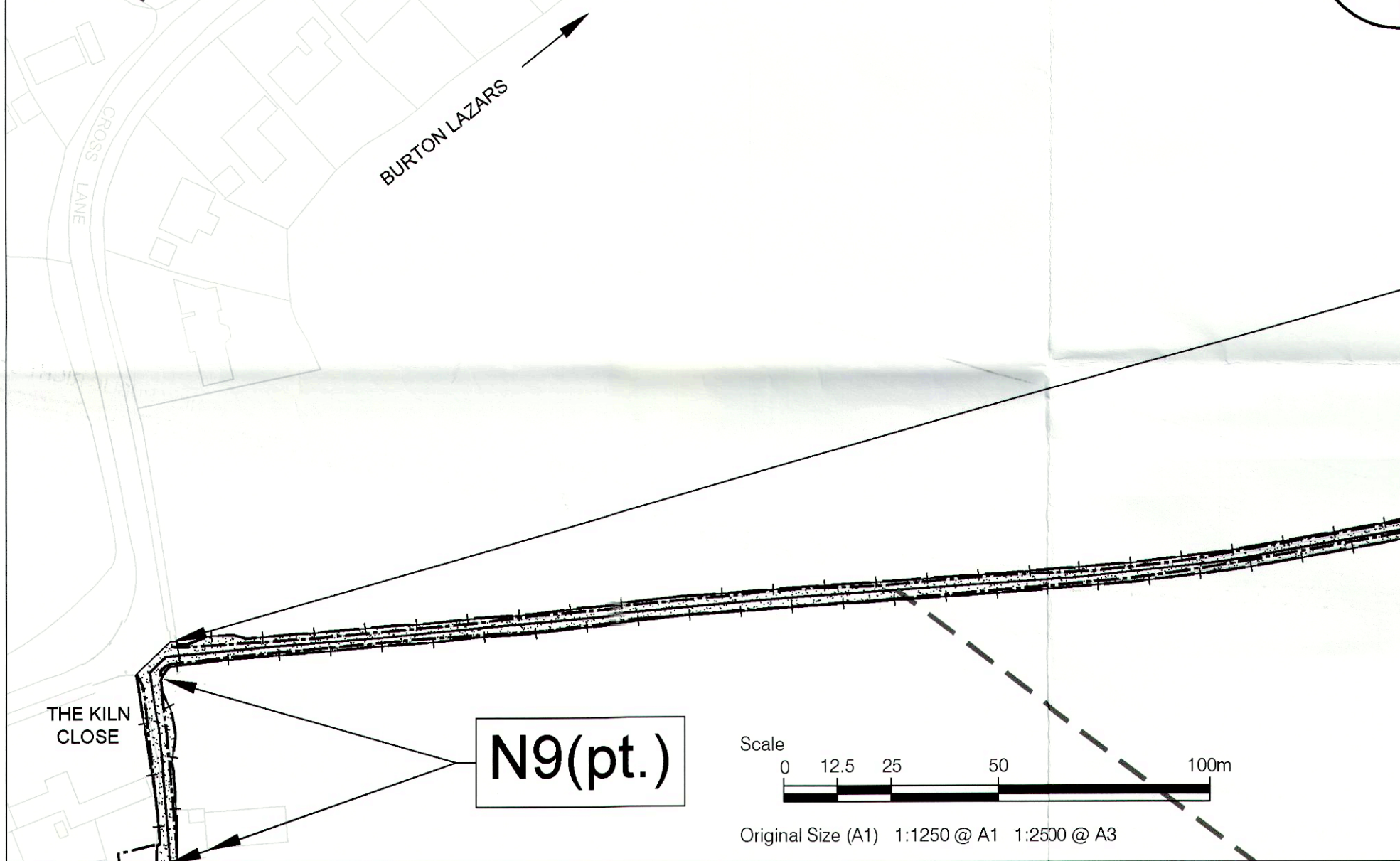
**SHEET TITLE**  
SIDE ROAD ORDERS PLAN 7B - SECTION PLAN  
NEMMDR; SAWGATE ROAD TO  
A606 BURTON ROAD

**DRAWING NUMBER**      **REV**  
60542201-LCC-LSI -S5\_SR\_ZZ\_Z -DR-KK-0014      A1

**Viewport P SAWGATE ROAD  
HIGHWAY STOPPED UP**  
Scale 1-1250 @ A1



**Viewport Q SAWGATE ROAD  
ROUTE OF NEW HIGHWAY**  
Scale 1-1250 @ A1



**Viewport R SAWGATE ROAD  
NEW PRIVATE MEANS OF ACCESS  
+ HIGHWAY TO BE IMPROVED**  
Scale 1-1250 @ A1

