

- NOTES**
1. ALL DIMENSIONS ARE IN METRES UNLESS STATED OTHERWISE.
  2. THIS DRAWING IS BASED ON ORDNANCE SURVEY DATA AND THE COMBINED AECOM AND LCC TOPOGRAPHICAL SURVEY.
  3. THIS DRAWING IS BASED ON THE D1 DETAILED DESIGN HIGHWAYS ALIGNMENT MODELS (FEBRUARY 2020) AND IS SUBJECT TO FURTHER DESIGN DEVELOPMENT.
  4. FOR DETAIL AND TECHNICAL INFORMATION REFER TO INDIVIDUAL SERIES MODELS, DRAWINGS AND SPECIFICATION.

**KEY**

	CARRIAGEWAY
	FOOTWAY OR FOOTWAY/CYCLEWAY
	BRIDLEWAY OR FOOTPATH
	ACCESS TRACK
	GRASSCRETE
	DITCHES
	VERGES AND LANDSCAPED AREAS
	HEDGE
	TREES
	FENCING & GATES
	TRAFFIC SIGNS
	LIGHTING COLUMNS
	FEEDER PILLAR

DETAILED DESIGN ISSUE	MH	AS	22/10/20	P01
REVISION DETAILS	BY	CHECK	DATE	SUFFIX

**PROJECT MANAGEMENT INITIALS**

DESIGNED: NL	CHECKED: MG	APPROVED: AS
--------------	-------------	--------------

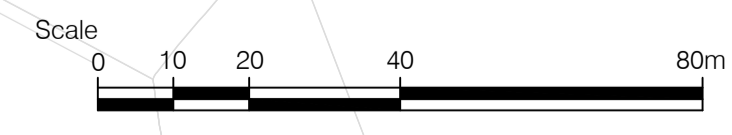
<b>INTERNAL PROJECT NUMBER</b>	<b>SCALE</b>
60542201	1:1000

<b>STATUS</b>	<b>BS1192 SUITABILITY</b>
FOR COSTING	D1

**SHEET TITLE**

GENERAL ARRANGEMENT  
1:1000  
SHEET 1 OF 21

<b>DRAWING NUMBER</b>	<b>REV</b>
60542201-ACM-GEN-S1_ML_ZZ_ZZ -DR-Z -0001	P01



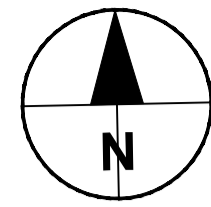
Original Size (A1) 1:1000 @ A1 1:2000 @ A3

**SAFETY, HEALTH AND ENVIRONMENTAL INFORMATION**

SIGNIFICANT AND SPECIFIC HAZARDS ASSOCIATED WITH THE WORKS DETAILED ON THIS DRAWING. TO BE READ IN CONJUNCTION WITH THE DESIGNER HAZARD ASSESSMENT REGISTER (REF: 60542201-ACM-GHS-GEN\_GEN\_ZZ\_ZZ-RP-ZS-0001)














Hazard/Residual Risk	CDM Ref
1 ASBESTOS CONTAINING MATERIALS IDENTIFIED AT SYSONBY FARM	ALL_GEN_9

This drawing has been prepared for the use of AECOM's client. It may not be used, modified, reproduced or relied upon by third parties, except as agreed by AECOM or as required by law. AECOM accepts no responsibility, and denies any liability whatsoever, to any party that uses or relies on this drawing without AECOM's express written consent. Do not scale this document. All measurements must be obtained from the stated dimensions.



- NOTES**
1. ALL DIMENSIONS ARE IN METRES UNLESS STATED OTHERWISE.
  2. THIS DRAWING IS BASED ON ORDNANCE SURVEY DATA AND THE COMBINED AECOM AND LCC TOPOGRAPHICAL SURVEY.
  3. THIS DRAWING IS BASED ON THE D1 DETAILED DESIGN HIGHWAYS ALIGNMENT MODELS (FEBRUARY 2020) AND IS SUBJECT TO FURTHER DESIGN DEVELOPMENT.
  4. FOR DETAIL AND TECHNICAL INFORMATION REFER TO INDIVIDUAL SERIES MODELS, DRAWINGS AND SPECIFICATION.

**KEY**

	CARRIAGEWAY
	FOOTWAY OR FOOTWAY/CYCLEWAY
	BRIDLEWAY OR FOOTPATH
	ACCESS TRACK
	GRASSCRETE
	DITCHES
	VERGES AND LANDSCAPED AREAS
	HEDGE
	TREES
	FENCING & GATES
	TRAFFIC SIGNS
	LIGHTING COLUMNS
	FEEDER PILLAR

DETAILED DESIGN ISSUE	MH	AS	22/10/20	P01
REVISION DETAILS	BY	CHECK	DATE	SUFFIX

**PROJECT MANAGEMENT INITIALS**

DESIGNED: NL	CHECKED: MG	APPROVED: AS
--------------	-------------	--------------

**INTERNAL PROJECT NUMBER** 60542201 **SCALE** 1:1000

**STATUS** BS1192 SUITABILITY **FOR COSTING** D1

**SHEET TITLE**  
GENERAL ARRANGEMENT  
1:1000  
SHEET 2 OF 21

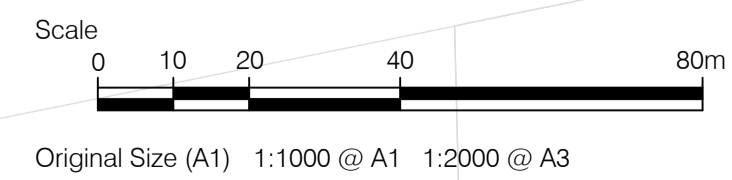
**DRAWING NUMBER** 60542201-ACM-GEN-S1\_ML\_ZZ\_ZZ **REV** -DR-Z -0002 P01



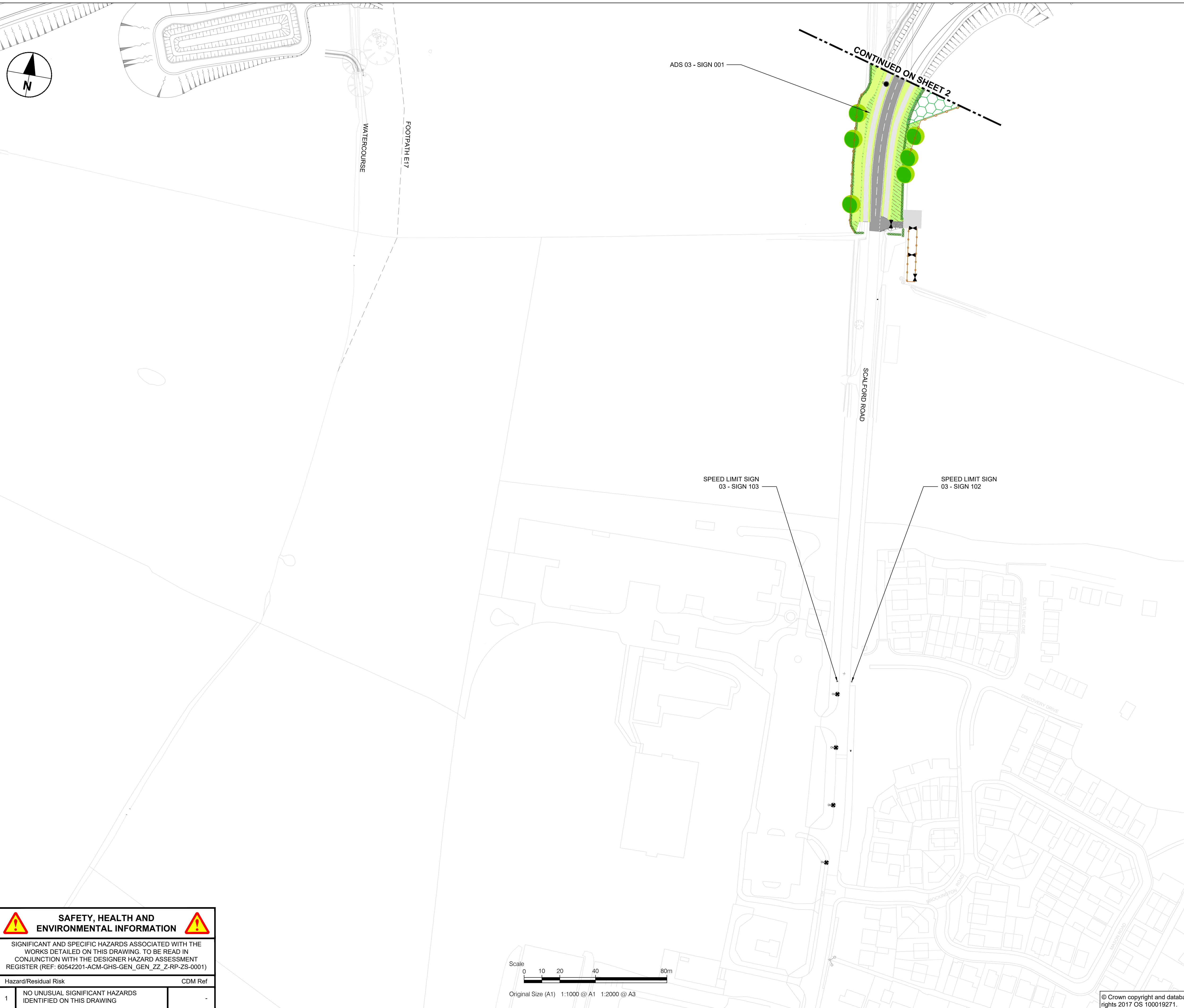
**SAFETY, HEALTH AND ENVIRONMENTAL INFORMATION**

SIGNIFICANT AND SPECIFIC HAZARDS ASSOCIATED WITH THE WORKS DETAILED ON THIS DRAWING. TO BE READ IN CONJUNCTION WITH THE DESIGNER HAZARD ASSESSMENT REGISTER (REF: 60542201-ACM-GHS-GEN\_GEN\_ZZ\_Z-RP-ZS-0001)

Hazard/Residual Risk	CDM Ref
1 NO UNUSUAL SIGNIFICANT HAZARDS IDENTIFIED ON THIS DRAWING	-



This drawing has been prepared for the use of AECOM's client. It may not be used, modified, reproduced or relied upon by third parties, except as agreed by AECOM or as required by law. AECOM accepts no responsibility, and denies any liability whatsoever, to any party that uses or relies on this drawing without AECOM's express written consent. Do not scale this document. All measurements must be obtained from the stated dimensions.



- NOTES**
1. ALL DIMENSIONS ARE IN METRES UNLESS STATED OTHERWISE.
  2. THIS DRAWING IS BASED ON ORDNANCE SURVEY DATA AND THE COMBINED AECOM AND LCC TOPOGRAPHICAL SURVEY.
  3. THIS DRAWING IS BASED ON THE D1 DETAILED DESIGN HIGHWAYS ALIGNMENT MODELS (FEBRUARY 2020) AND IS SUBJECT TO FURTHER DESIGN DEVELOPMENT.
  4. FOR DETAIL AND TECHNICAL INFORMATION REFER TO INDIVIDUAL SERIES MODELS, DRAWINGS AND SPECIFICATION.

**KEY**

	CARRIAGEWAY
	FOOTWAY OR FOOTWAY/CYCLEWAY
	BRIDLEWAY OR FOOTPATH
	ACCESS TRACK
	GRASSCRETE
	DITCHES
	VERGES AND LANDSCAPED AREAS
	HEDGE
	TREES
	FENCING & GATES
	TRAFFIC SIGNS
	LIGHTING COLUMNS
	FEEDER PILLAR

DETAILED DESIGN ISSUE	MH	AS	22/10/20	P01
REVISION DETAILS	BY	CHECK	DATE	SUFFIX

**PROJECT MANAGEMENT INITIALS**

DESIGNED: NL	CHECKED: MG	APPROVED: AS
--------------	-------------	--------------

<b>INTERNAL PROJECT NUMBER</b>	<b>SCALE</b>
60542201	1:1000

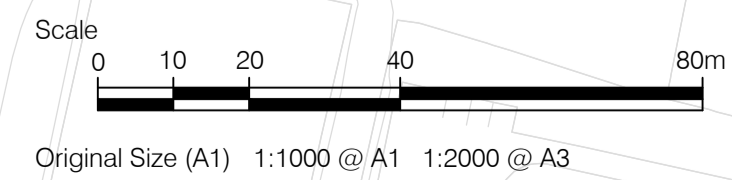
<b>STATUS</b>	<b>BS1192 SUITABILITY</b>
FOR COSTING	D1

**SHEET TITLE**

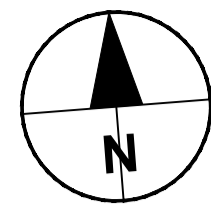
GENERAL ARRANGEMENT  
 1:1000  
 SHEET 3 OF 21

<b>DRAWING NUMBER</b>	<b>REV</b>
60542201-ACM-GEN-S1_ML_ZZ_Z	-DR-Z -0003 P01

SAFETY, HEALTH AND ENVIRONMENTAL INFORMATION	
SIGNIFICANT AND SPECIFIC HAZARDS ASSOCIATED WITH THE WORKS DETAILED ON THIS DRAWING. TO BE READ IN CONJUNCTION WITH THE DESIGNER HAZARD ASSESSMENT REGISTER (REF: 60542201-ACM-GHS-GEN_GEN_ZZ_Z-RP-ZS-0001)	
Hazard/Residual Risk	CDM Ref
1 NO UNUSUAL SIGNIFICANT HAZARDS IDENTIFIED ON THIS DRAWING	-



This drawing has been prepared for the use of AECOM's client. It may not be used, modified, reproduced or relied upon by third parties, except as agreed by AECOM or as required by law. AECOM accepts no responsibility, and denies any liability whatsoever, to any party that uses or relies on this drawing without AECOM's express written consent. Do not scale this document. All measurements must be obtained from the stated dimensions.



SECTION 2  
SECTION 1

SAFETY, HEALTH AND ENVIRONMENTAL INFORMATION	
SIGNIFICANT AND SPECIFIC HAZARDS ASSOCIATED WITH THE WORKS DETAILED ON THIS DRAWING. TO BE READ IN CONJUNCTION WITH THE DESIGNER HAZARD ASSESSMENT REGISTER (REF: 60542201-ACM-GHS-GEN_GEN_ZZ_Z-RP-ZS-0001)	
Hazard/Residual Risk	CDM Ref
1	NO UNUSUAL SIGNIFICANT HAZARDS IDENTIFIED ON THIS DRAWING



**PROJECT**  
NORTH & EAST MMDR



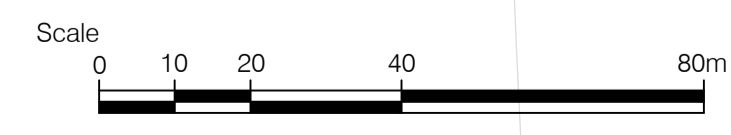
**CLIENT**  
County Hall, Glenfield  
Leicester, LE3 8RA  
tel: +44 (0)116 232 3232  
www.leicestershire.gov.uk

**CONSULTANT**  
**AECOM**  
12 Regan Way  
Chetwynd Business Park  
Chilwell, Nottingham, NG9 6RZ  
tel: +44 (0)115 907 7000  
www.aecom.com

- NOTES**
1. ALL DIMENSIONS ARE IN METRES UNLESS STATED OTHERWISE.
  2. THIS DRAWING IS BASED ON ORDNANCE SURVEY DATA AND THE COMBINED AECOM AND LCC TOPOGRAPHICAL SURVEY.
  3. THIS DRAWING IS BASED ON THE D1 DETAILED DESIGN HIGHWAYS ALIGNMENT MODELS (FEBRUARY 2020) AND IS SUBJECT TO FURTHER DESIGN DEVELOPMENT.
  4. FOR DETAIL AND TECHNICAL INFORMATION REFER TO INDIVIDUAL SERIES MODELS, DRAWINGS AND SPECIFICATION.

**KEY**

	CARRIAGEWAY
	FOOTWAY OR FOOTWAY/CYCLEWAY
	BRIDLEWAY OR FOOTPATH
	ACCESS TRACK
	GRASSCRETE
	DITCHES
	VERGES AND LANDSCAPED AREAS
	HEDGE
	TREES
	FENCING & GATES
	TRAFFIC SIGNS
	LIGHTING COLUMNS
	FEEDER PILLAR



Original Size (A1) 1:1000 @ A1 1:2000 @ A3

DETAILED DESIGN ISSUE	MH	AS	22/10/20	P01
REVISION DETAILS	BY	CHECK	DATE	SUFFIX

**PROJECT MANAGEMENT INITIALS**  
DESIGNED: NL      CHECKED: MG      APPROVED: AS

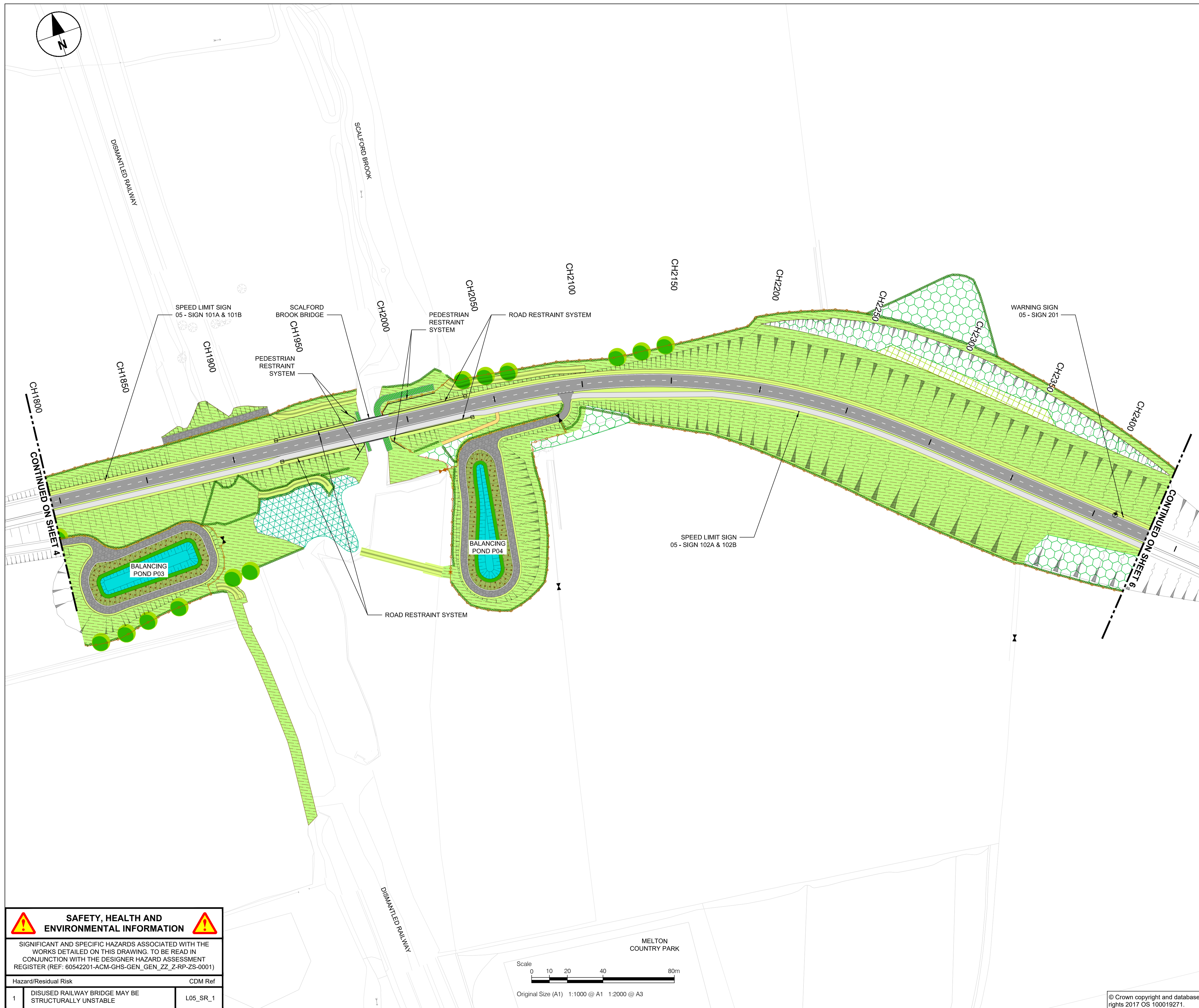
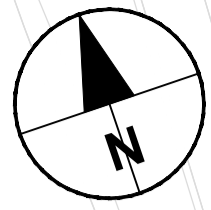
**INTERNAL PROJECT NUMBER**      **SCALE**  
60542201      1:1000

**STATUS**      **BS1192 SUITABILITY**  
FOR COSTING      D1

**SHEET TITLE**  
GENERAL ARRANGEMENT  
1:1000  
SHEET 4 OF 21














**DRAWING NUMBER**      **REV**  
60542201-ACM-GEN-S2\_ML\_ZZ\_Z -DR-Z -0004      P01

This drawing has been prepared for the use of AECOM's client. It may not be used, modified, reproduced or relied upon by third parties, except as agreed by AECOM or as required by law. AECOM accepts no responsibility, and denies any liability, whatsoever for any loss or damage, in whole or in part, arising from the use of this drawing without AECOM's express written consent. Do not scale this document. All measurements must be obtained from the stated dimensions.



- NOTES**
1. ALL DIMENSIONS ARE IN METRES UNLESS STATED OTHERWISE.
  2. THIS DRAWING IS BASED ON ORDNANCE SURVEY DATA AND THE COMBINED AECOM AND LCC TOPOGRAPHICAL SURVEY.
  3. THIS DRAWING IS BASED ON THE D1 DETAILED DESIGN HIGHWAYS ALIGNMENT MODELS (FEBRUARY 2020) AND IS SUBJECT TO FURTHER DESIGN DEVELOPMENT.
  4. FOR DETAIL AND TECHNICAL INFORMATION REFER TO INDIVIDUAL SERIES MODELS, DRAWINGS AND SPECIFICATION.

**KEY**

	CARRIAGEWAY
	FOOTWAY OR FOOTWAY/CYCLEWAY
	BRIDLEWAY OR FOOTPATH
	ACCESS TRACK
	GRASSCRETE
	DITCHES
	VERGES AND LANDSCAPED AREAS
	HEDGE
	TREES
	FENCING & GATES
	TRAFFIC SIGNS
	LIGHTING COLUMNS
	FEEDER PILLAR

DETAILED DESIGN ISSUE	MH	AS	22/10/20	P01
REVISION DETAILS	BY	CHECK	DATE	SUFFIX

**PROJECT MANAGEMENT INITIALS**

DESIGNED: NL	CHECKED: MG	APPROVED: AS
--------------	-------------	--------------

<b>INTERNAL PROJECT NUMBER</b>	<b>SCALE</b>
60542201	1:1000

<b>STATUS</b>	<b>BS1192 SUITABILITY</b>
FOR COSTING	D1

**SHEET TITLE**

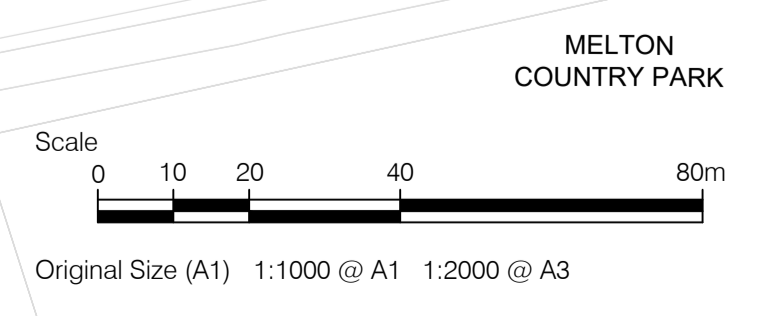
GENERAL ARRANGEMENT  
 1:1000  
 SHEET 5 OF 21

<b>DRAWING NUMBER</b>	<b>REV</b>
60542201-ACM-GEN-S2_ML_ZZ_Z	-DR-Z -0005 P01

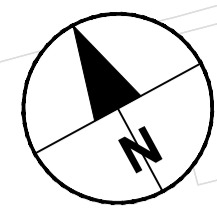
**SAFETY, HEALTH AND ENVIRONMENTAL INFORMATION**

SIGNIFICANT AND SPECIFIC HAZARDS ASSOCIATED WITH THE WORKS DETAILED ON THIS DRAWING. TO BE READ IN CONJUNCTION WITH THE DESIGNER HAZARD ASSESSMENT REGISTER (REF: 60542201-ACM-GHS-GEN\_GEN\_ZZ\_Z-RP-ZS-0001)

Hazard/Residual Risk	CDM Ref
1 DISUSED RAILWAY BRIDGE MAY BE STRUCTURALLY UNSTABLE	L05_SR_1



This drawing has been prepared for the use of AECOM's client. It may not be used, modified, reproduced or relied upon by third parties, except as agreed by AECOM or as required by law. AECOM accepts no responsibility, and denies any liability whatsoever, to any party that uses or relies on this drawing without AECOM's express written consent. Do not scale this document. All measurements must be obtained from the stated dimensions.



County Hall, Glenfield  
Leicester, LE3 8RA  
tel: +44 (0)116 232 3232  
www.leicestershire.gov.uk

**CONSULTANT**  
**AECOM**  
12 Regan Way  
Chetwynd Business Park  
Chilwell, Nottingham, NG9 6RZ  
tel: +44 (0)115 907 7000  
www.aecom.com

- NOTES**
1. ALL DIMENSIONS ARE IN METRES UNLESS STATED OTHERWISE.
  2. THIS DRAWING IS BASED ON ORDNANCE SURVEY DATA AND THE COMBINED AECOM AND LCC TOPOGRAPHICAL SURVEY.
  3. THIS DRAWING IS BASED ON THE D1 DETAILED DESIGN HIGHWAYS ALIGNMENT MODELS (FEBRUARY 2020) AND IS SUBJECT TO FURTHER DESIGN DEVELOPMENT.
  4. FOR DETAIL AND TECHNICAL INFORMATION REFER TO INDIVIDUAL SERIES MODELS, DRAWINGS AND SPECIFICATION.

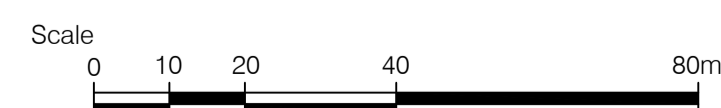
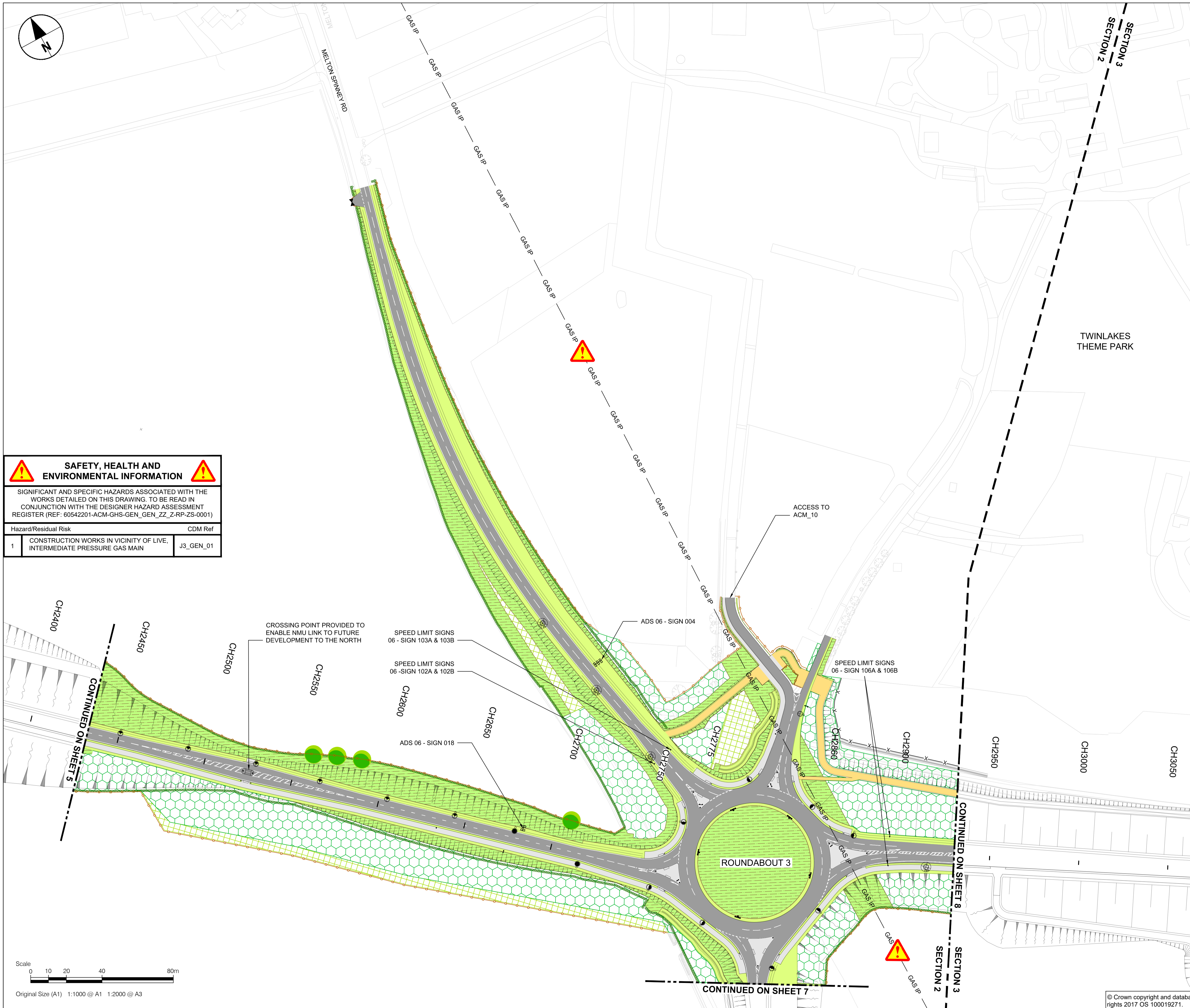
**KEY**

	CARRIAGEWAY
	FOOTWAY OR FOOTWAY/CYCLEWAY
	BRIDLEWAY OR FOOTPATH
	ACCESS TRACK
	GRASSCRETE
	DITCHES
	VERGES AND LANDSCAPED AREAS
	HEDGE
	TREES
	FENCING & GATES
	TRAFFIC SIGNS
	LIGHTING COLUMNS
	FEEDER PILLAR

**SAFETY, HEALTH AND ENVIRONMENTAL INFORMATION**

SIGNIFICANT AND SPECIFIC HAZARDS ASSOCIATED WITH THE WORKS DETAILED ON THIS DRAWING. TO BE READ IN CONJUNCTION WITH THE DESIGNER HAZARD ASSESSMENT REGISTER (REF: 60542201-ACM-GHS-GEN\_GEN\_ZZ\_Z-RP-ZS-0001)

Hazard/Residual Risk	CDM Ref
1 CONSTRUCTION WORKS IN VICINITY OF LIVE, INTERMEDIATE PRESSURE GAS MAIN	J3_GEN_01



Original Size (A1) 1:1000 @ A1 1:2000 @ A3

DETAILED DESIGN ISSUE	MH	AS	22/10/20	P01
REVISION DETAILS	BY	CHECK	DATE	SUFFIX

**PROJECT MANAGEMENT INITIALS**

DESIGNED: NL      CHECKED: MG      APPROVED: AS

**INTERNAL PROJECT NUMBER**      **SCALE**

60542201      1:1000

**STATUS**      **BS1192 SUITABILITY**

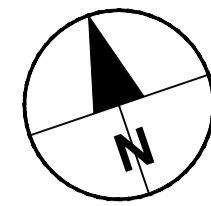
FOR COSTING      D1

**SHEET TITLE**

GENERAL ARRANGEMENT  
1:1000  
SHEET 6 OF 21

<b>DRAWING NUMBER</b>	<b>REV</b>
60542201-ACM-GEN-S2_ML_ZZ_Z	-DR-Z -0006 P01

This drawing has been prepared for the use of AECOM's client. It may not be used, modified, reproduced or relied upon by third parties, except as agreed by AECOM or as required by law. AECOM accepts no responsibility, and denies any liability whatsoever, to any party that uses or relies on this drawing without AECOM's express written consent. Do not scale this drawing. All measurements must be obtained from the stated dimensions.



- NOTES**
1. ALL DIMENSIONS ARE IN METRES UNLESS STATED OTHERWISE.
  2. THIS DRAWING IS BASED ON ORDNANCE SURVEY DATA AND THE COMBINED AECOM AND LCC TOPOGRAPHICAL SURVEY.
  3. THIS DRAWING IS BASED ON THE D1 DETAILED DESIGN HIGHWAYS ALIGNMENT MODELS (FEBRUARY 2020) AND IS SUBJECT TO FURTHER DESIGN DEVELOPMENT.
  4. FOR DETAIL AND TECHNICAL INFORMATION REFER TO INDIVIDUAL SERIES MODELS, DRAWINGS AND SPECIFICATION.

**KEY**

	CARRIAGEWAY
	FOOTWAY OR FOOTWAY/CYCLEWAY
	BRIDLEWAY OR FOOTPATH
	ACCESS TRACK
	GRASSCRETE
	DITCHES
	VERGES AND LANDSCAPED AREAS
	HEDGE
	TREES
	FENCING & GATES
	TRAFFIC SIGNS
	LIGHTING COLUMNS
	FEEDER PILLAR

DETAILED DESIGN ISSUE	MH	AS	22/10/20	P01
REVISION DETAILS	BY	CHECK	DATE	SUFFIX

**PROJECT MANAGEMENT INITIALS**

DESIGNED: NL	CHECKED: MG	APPROVED: AS
--------------	-------------	--------------

<b>INTERNAL PROJECT NUMBER</b>	<b>SCALE</b>
60542201	1:1000

<b>STATUS</b>	<b>BS1192 SUITABILITY</b>
FOR COSTING	D1

**SHEET TITLE**

GENERAL ARRANGEMENT
1:1000
SHEET 7 OF 21

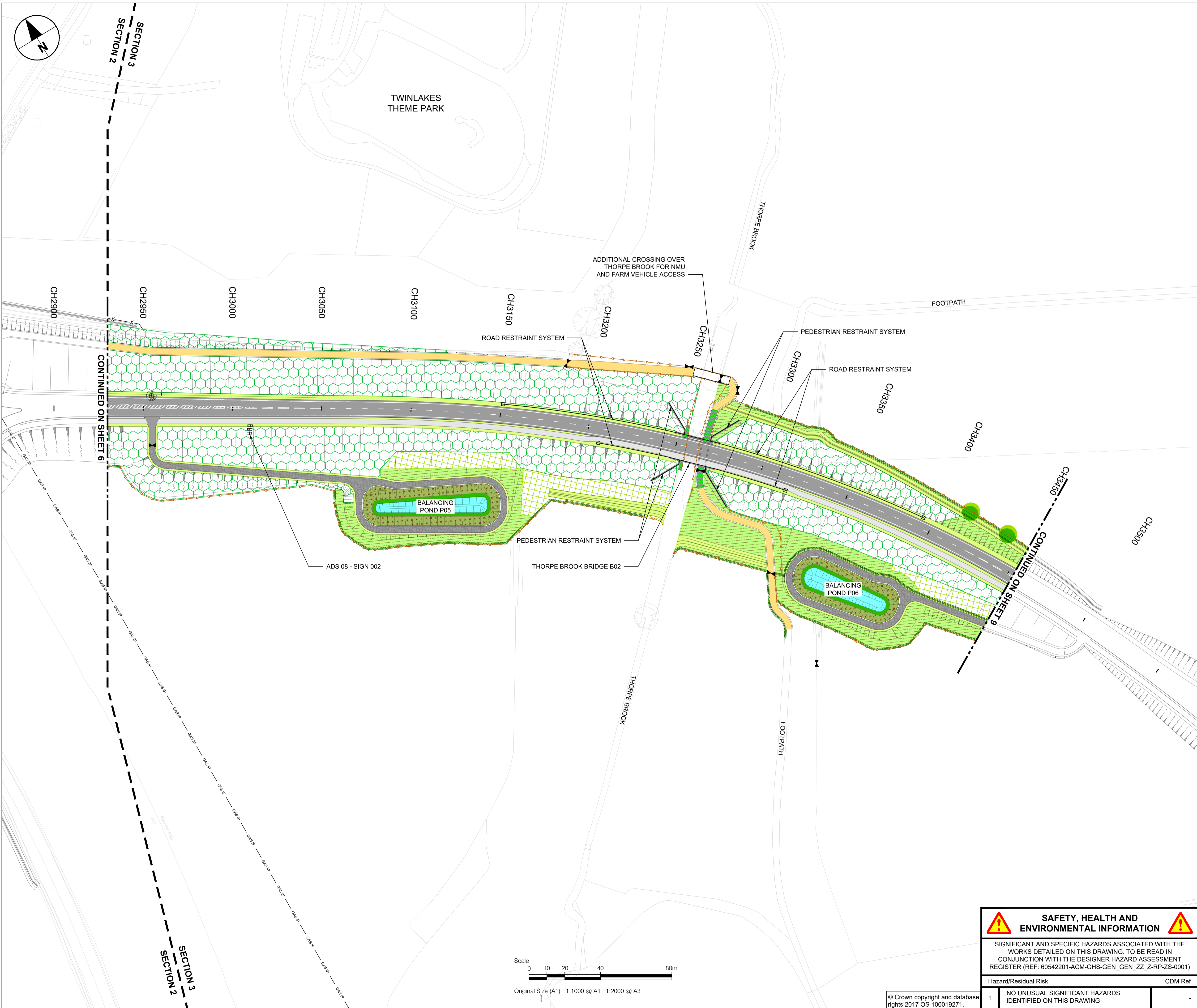
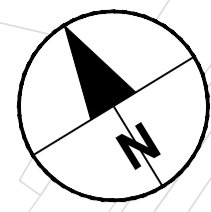
<b>DRAWING NUMBER</b>	<b>REV</b>
60542201-ACM-GEN-S2_ML_ZZ_Z	-DR-Z -0007 P01

**SAFETY, HEALTH AND ENVIRONMENTAL INFORMATION**

SIGNIFICANT AND SPECIFIC HAZARDS ASSOCIATED WITH THE WORKS DETAILED ON THIS DRAWING. TO BE READ IN CONJUNCTION WITH THE DESIGNER HAZARD ASSESSMENT REGISTER (REF: 60542201-ACM-GHS-GEN\_GEN\_ZZ\_Z-RP-ZS-0001)

Hazard/Residual Risk	CDM Ref
1 CONSTRUCTION WORKS IN VICINITY OF LIVE, INTERMEDIATE PRESSURE GAS MAIN	J3_GEN_01

This drawing has been prepared for the use of AECOM's client. It may not be used, modified, reproduced or relied upon by third parties, except as agreed by AECOM or as required by law. AECOM accepts no responsibility, and denies any liability whatsoever, to any party that uses or relies on this drawing without AECOM's express written consent. Do not scale this document. All measurements must be obtained from the stated dimensions.



- NOTES**
1. ALL DIMENSIONS ARE IN METRES UNLESS STATED OTHERWISE.
  2. THIS DRAWING IS BASED ON ORDNANCE SURVEY DATA AND THE COMBINED AECOM AND LCC TOPOGRAPHICAL SURVEY.
  3. THIS DRAWING IS BASED ON THE D1 DETAILED DESIGN HIGHWAYS ALIGNMENT MODELS (FEBRUARY 2020) AND IS SUBJECT TO FURTHER DESIGN DEVELOPMENT.
  4. FOR DETAIL AND TECHNICAL INFORMATION REFER TO INDIVIDUAL SERIES MODELS, DRAWINGS AND SPECIFICATION.

**KEY**

	CARRIAGEWAY
	FOOTWAY OR FOOTWAY/CYCLEWAY
	BRIDLEWAY OR FOOTPATH
	ACCESS TRACK
	GRASSCRETE
	DITCHES
	VERGES AND LANDSCAPED AREAS
	HEDGE
	TREES
	FENCING & GATES
	TRAFFIC SIGNS
	LIGHTING COLUMNS
	FEEDER PILLAR

DETAILED DESIGN ISSUE	MH	AS	22/10/20	P01
REVISION DETAILS	BY	CHECK	DATE	SUFFIX

**PROJECT MANAGEMENT INITIALS**

DESIGNED: NL	CHECKED: MG	APPROVED: AS
--------------	-------------	--------------

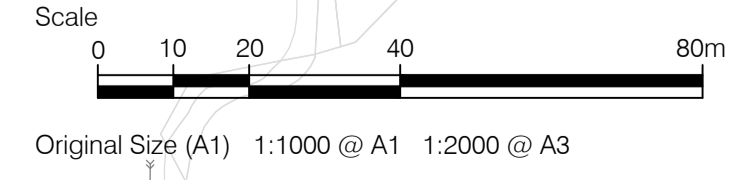
<b>INTERNAL PROJECT NUMBER</b>	<b>SCALE</b>
60542201	1:1000

<b>STATUS</b>	<b>BS1192 SUITABILITY</b>
FOR COSTING	D1

**SHEET TITLE**

GENERAL ARRANGEMENT  
1:1000  
SHEET 8 OF 21

<b>DRAWING NUMBER</b>	<b>REV</b>
60542201-ACM-GEN-S3_ML_ZZ_ZZ	-DR-Z -0008 P01



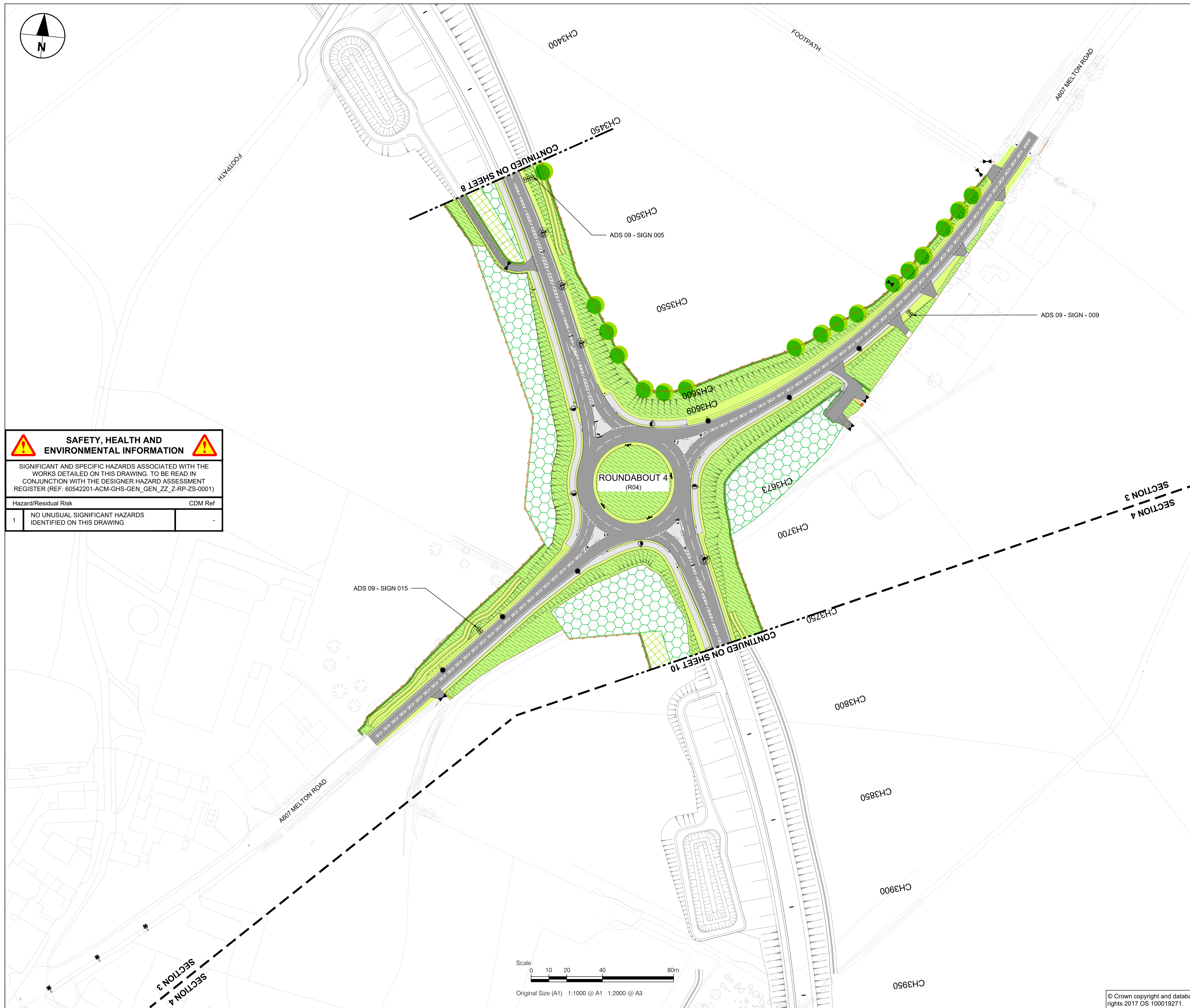
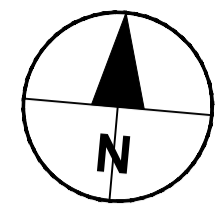
**SAFETY, HEALTH AND ENVIRONMENTAL INFORMATION**

SIGNIFICANT AND SPECIFIC HAZARDS ASSOCIATED WITH THE WORKS DETAILED ON THIS DRAWING. TO BE READ IN CONJUNCTION WITH THE DESIGNER HAZARD ASSESSMENT REGISTER (REF: 60542201-ACM-GHS-GEN\_GEN\_ZZ\_ZZ-RP-ZS-0001)

Hazard/Residual Risk	CDM Ref
1 NO UNUSUAL SIGNIFICANT HAZARDS IDENTIFIED ON THIS DRAWING	-

This drawing has been prepared for the use of AECOM's client. It may not be used, modified, reproduced or relied upon by third parties, except as agreed by AECOM or as required by law. AECOM accepts no responsibility, and denies any liability whatsoever, to any party that uses or relies on this drawing without AECOM's express written consent. Do not scale this document. All measurements must be obtained from the stated dimensions.





SAFETY, HEALTH AND ENVIRONMENTAL INFORMATION	
SIGNIFICANT AND SPECIFIC HAZARDS ASSOCIATED WITH THE WORKS DETAILED ON THIS DRAWING. TO BE READ IN CONJUNCTION WITH THE DESIGNER HAZARD ASSESSMENT REGISTER (REF: 60542201-ACM-GHS-GEN_GEN_ZZ_Z-RP-ZS-0001)	
Hazard/Residual Risk	CDM Ref
1 NO UNUSUAL SIGNIFICANT HAZARDS IDENTIFIED ON THIS DRAWING	-

- NOTES**
- ALL DIMENSIONS ARE IN METRES UNLESS STATED OTHERWISE.
  - THIS DRAWING IS BASED ON ORDNANCE SURVEY DATA AND THE COMBINED AECOM AND LCC TOPOGRAPHICAL SURVEY.
  - THIS DRAWING IS BASED ON THE D1 DETAILED DESIGN HIGHWAYS ALIGNMENT MODELS (FEBRUARY 2020) AND IS SUBJECT TO FURTHER DESIGN DEVELOPMENT.
  - FOR DETAIL AND TECHNICAL INFORMATION REFER TO INDIVIDUAL SERIES MODELS, DRAWINGS AND SPECIFICATION.

**KEY**

	CARRIAGEWAY
	FOOTWAY OR FOOTWAY/CYCLEWAY
	BRIDLEWAY OR FOOTPATH
	ACCESS TRACK
	GRASSCRETE
	DITCHES
	VERGES AND LANDSCAPED AREAS
	HEDGE
	TREES
	FENCING & GATES
	TRAFFIC SIGNS
	LIGHTING COLUMNS
	FEEDER PILLAR

DETAILED DESIGN ISSUE	MH	AS	22/10/20	P01
REVISION DETAILS	BY	CHECK	DATE	SUFFIX

**PROJECT MANAGEMENT INITIALS**

DESIGNED: NL	CHECKED: MG	APPROVED: AS
--------------	-------------	--------------

INTERNAL PROJECT NUMBER	SCALE
60542201	1:1000

STATUS	BS1192 SUITABILITY
FOR COSTING	D1

SHEET TITLE
GENERAL ARRANGEMENT 1:1000 SHEET 9 OF 21

DRAWING NUMBER	REV
60542201-ACM-GEN-S3_ML_ZZ_ZZ -DR-Z -0009	P01

This drawing has been prepared for the use of AECOM's client. It may not be used, modified, reproduced or relied upon by third parties, except as agreed by AECOM or as required by law. AECOM accepts no responsibility, and denies any liability whatsoever, to any party that uses or relies on this drawing without AECOM's express written consent. Do not scale this document. All measurements must be obtained from the stated dimensions.

- NOTES**
1. ALL DIMENSIONS ARE IN METRES UNLESS STATED OTHERWISE.
  2. THIS DRAWING IS BASED ON ORDNANCE SURVEY DATA AND THE COMBINED AECOM AND LCC TOPOGRAPHICAL SURVEY.
  3. THIS DRAWING IS BASED ON THE D1 DETAILED DESIGN HIGHWAYS ALIGNMENT MODELS (FEBRUARY 2020) AND IS SUBJECT TO FURTHER DESIGN DEVELOPMENT.
  4. FOR DETAIL AND TECHNICAL INFORMATION REFER TO INDIVIDUAL SERIES MODELS, DRAWINGS AND SPECIFICATION.

**KEY**

	CARRIAGEWAY
	FOOTWAY OR FOOTWAY/CYCLEWAY
	BRIDLEWAY OR FOOTPATH
	ACCESS TRACK
	GRASSCRETE
	DITCHES
	VERGES AND LANDSCAPED AREAS
	HEDGE
	TREES
	FENCING & GATES
	TRAFFIC SIGNS
	LIGHTING COLUMNS
	FEEDER PILLAR

DETAILED DESIGN ISSUE	MH	AS	22/10/20	P01
REVISION DETAILS	BY	CHECK	DATE	SUFFIX

**PROJECT MANAGEMENT INITIALS**

DESIGNED: NL	CHECKED: MG	APPROVED: AS
--------------	-------------	--------------

<b>INTERNAL PROJECT NUMBER</b>	<b>SCALE</b>
60542201	1:1000

<b>STATUS</b>	<b>BS1192 SUITABILITY</b>
FOR COSTING	D1

**SHEET TITLE**

GENERAL ARRANGEMENT  
1:1000  
SHEET 10 OF 21

<b>DRAWING NUMBER</b>	<b>REV</b>
60542201-ACM-GEN-S4_ML_ZZ_Z	-DR-Z -0010 P01



**SAFETY, HEALTH AND ENVIRONMENTAL INFORMATION**














SIGNIFICANT AND SPECIFIC HAZARDS ASSOCIATED WITH THE WORKS DETAILED ON THIS DRAWING. TO BE READ IN CONJUNCTION WITH THE DESIGNER HAZARD ASSESSMENT REGISTER (REF: 60542201-ACM-GHS-GEN\_GEN\_ZZ\_Z-RP-ZS-0001)

Hazard/Residual Risk	CDM Ref
1 CONSTRUCTION WORKS IN VICINITY OF 132KV OVERHEAD ELECTRICITY CABLES	J5_GEN_01

This drawing has been prepared for the use of AECOM's client. It may not be used, modified, reproduced or relied upon by third parties, except as agreed by AECOM or as required by law. AECOM accepts no responsibility, and denies any liability whatsoever, to any party that uses or relies on this drawing without AECOM's express written consent. Do not scale this document. All measurements must be obtained from the stated dimensions.

- NOTES**
1. ALL DIMENSIONS ARE IN METRES UNLESS STATED OTHERWISE.
  2. THIS DRAWING IS BASED ON ORDNANCE SURVEY DATA AND THE COMBINED AECOM AND LCC TOPOGRAPHICAL SURVEY.
  3. THIS DRAWING IS BASED ON THE D1 DETAILED DESIGN HIGHWAYS ALIGNMENT MODELS (FEBRUARY 2020) AND IS SUBJECT TO FURTHER DESIGN DEVELOPMENT.
  4. FOR DETAIL AND TECHNICAL INFORMATION REFER TO INDIVIDUAL SERIES MODELS, DRAWINGS AND SPECIFICATION.

**KEY**

	CARRIAGEWAY
	FOOTWAY OR FOOTWAY/CYCLEWAY
	BRIDLEWAY OR FOOTPATH
	ACCESS TRACK
	GRASSCRETE
	DITCHES
	VERGES AND LANDSCAPED AREAS
	HEDGE
	TREES
	FENCING & GATES
	TRAFFIC SIGNS
	LIGHTING COLUMNS
	FEEDER PILLAR

DETAILED DESIGN ISSUE	MH	AS	22/10/20	P01
REVISION DETAILS	BY	CHECK	DATE	SUFFIX

**PROJECT MANAGEMENT INITIALS**

DESIGNED: NL	CHECKED: MG	APPROVED: AS
--------------	-------------	--------------

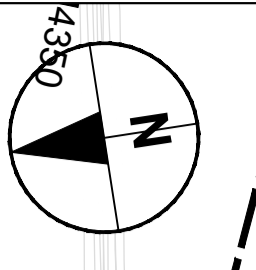
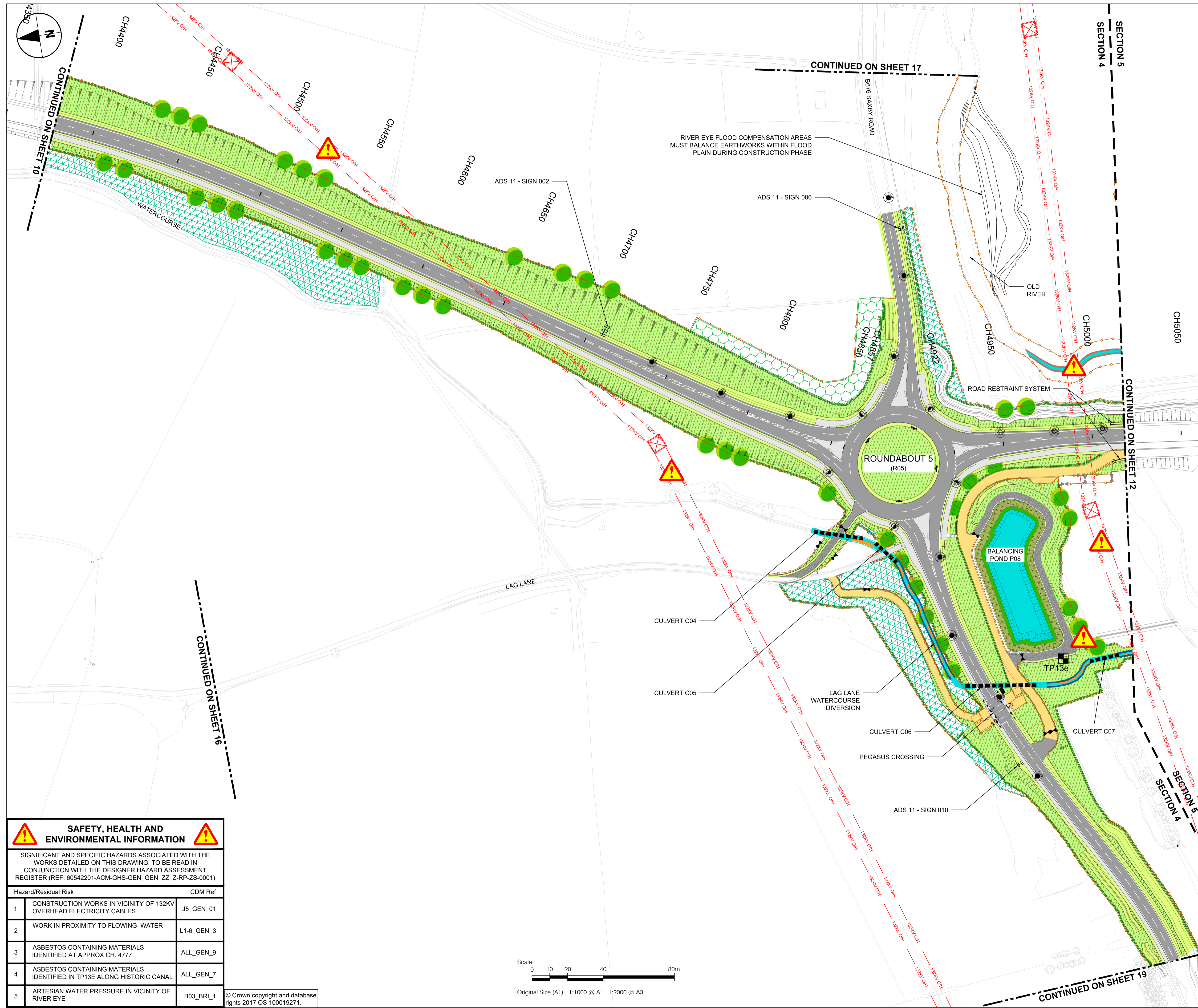
<b>INTERNAL PROJECT NUMBER</b>	<b>SCALE</b>
60542201	1:1000

<b>STATUS</b>	<b>BS1192 SUITABILITY</b>
FOR COSTING	D1

**SHEET TITLE**

GENERAL ARRANGEMENT  
1:1000  
SHEET 11 OF 21

<b>DRAWING NUMBER</b>	<b>REV</b>
60542201-ACM-GEN-S4_ML_ZZ_Z	-DR-Z -0011 P01



CONTINUED ON SHEET 16

CONTINUED ON SHEET 17

SECTION 5  
SECTION 4

CONTINUED ON SHEET 12

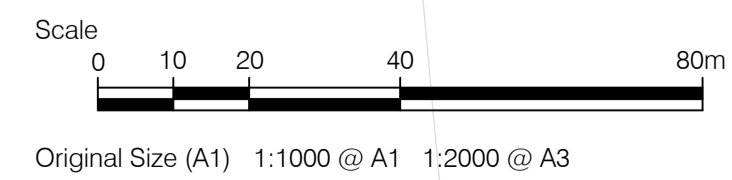
SECTION 5  
SECTION 4

CONTINUED ON SHEET 19

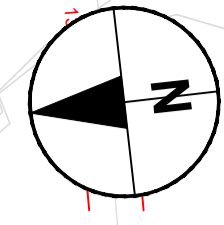
**SAFETY, HEALTH AND ENVIRONMENTAL INFORMATION**

SIGNIFICANT AND SPECIFIC HAZARDS ASSOCIATED WITH THE WORKS DETAILED ON THIS DRAWING. TO BE READ IN CONJUNCTION WITH THE DESIGNER HAZARD ASSESSMENT REGISTER (REF: 60542201-ACM-GHS-GEN\_GEN\_ZZ\_Z-RP-ZS-0001)

Hazard/Residual Risk	CDM Ref
1 CONSTRUCTION WORKS IN VICINITY OF 132KV OVERHEAD ELECTRICITY CABLES	J5_GEN_01
2 WORK IN PROXIMITY TO FLOWING WATER	L1-6_GEN_3
3 ASBESTOS CONTAINING MATERIALS IDENTIFIED AT APPROX CH. 4777	ALL_GEN_9
4 ASBESTOS CONTAINING MATERIALS IDENTIFIED IN TP13E ALONG HISTORIC CANAL	ALL_GEN_7
5 ARTESIAN WATER PRESSURE IN VICINITY OF RIVER EYE	B03_BRI_1



This drawing has been prepared for the use of AECOM's client. It may not be used, modified, reproduced or relied upon by third parties, except as agreed by AECOM or as required by law. AECOM accepts no responsibility, and denies any liability whatsoever, to any party that uses or relies on this drawing without AECOM's express written consent. Do not scale any dimensions. All measurements must be obtained from the stated dimensions.



CONTINUED ON SHEET 19

SAFETY, HEALTH AND ENVIRONMENTAL INFORMATION	
SIGNIFICANT AND SPECIFIC HAZARDS ASSOCIATED WITH THE WORKS DETAILED ON THIS DRAWING. TO BE READ IN CONJUNCTION WITH THE DESIGNER HAZARD ASSESSMENT REGISTER (REF: 60542201-ACM-GHS-GEN_GEN_ZZ_Z-RP-ZS-0001)	
Hazard/Residual Risk	CDM Ref
1 CONSTRUCTION WORKS IN VICINITY OF 132KV OVERHEAD ELECTRICITY CABLES	J3_GEN_01
2 WORK IN PROXIMITY TO FLOWING WATER	L1-6_GEN_3
3 ARTESIAN WATER PRESSURE IN VICINITY OF RIVER EYE	B03_BRI_1
4 WORKS IN PROXIMITY OF LIVE RAILWAY	B04_GEN_1
5 LAG LANE BRIDGE OVER RAILWAY SUBJECT TO WEIGHT RESTRICTION	B04_GEN_2



**PROJECT**  
NORTH & EAST MMDR



**CLIENT**  
County Hall, Glenfield  
Leicester, LE3 8RA  
tel: +44 (0)116 232 3232  
www.leicestershire.gov.uk

**CONSULTANT**  
**AECOM**  
12 Regan Way  
Chetwynd Business Park  
Chilwell, Nottingham, NG9 6RZ  
tel: +44 (0)115 907 7000  
www.aecom.com

- NOTES**
- ALL DIMENSIONS ARE IN METRES UNLESS STATED OTHERWISE.
  - THIS DRAWING IS BASED ON ORDNANCE SURVEY DATA AND THE COMBINED AECOM AND LCC TOPOGRAPHICAL SURVEY.
  - THIS DRAWING IS BASED ON THE D1 DETAILED DESIGN HIGHWAYS ALIGNMENT MODELS (FEBRUARY 2020) AND IS SUBJECT TO FURTHER DESIGN DEVELOPMENT.
  - FOR DETAIL AND TECHNICAL INFORMATION REFER TO INDIVIDUAL SERIES MODELS, DRAWINGS AND SPECIFICATION.

**KEY**

	CARRIAGEWAY
	FOOTWAY OR FOOTWAY/CYCLEWAY
	BRIDLEWAY OR FOOTPATH
	ACCESS TRACK
	GRASSCRETE
	DITCHES
	VERGES AND LANDSCAPED AREAS
	HEDGE
	TREES
	FENCING & GATES
	TRAFFIC SIGNS
	LIGHTING COLUMNS
	FEEDER PILLAR

DETAILED DESIGN ISSUE	LJ	AS	22/10/20	P01
REVISION DETAILS	BY	CHECK	DATE	SUFFIX

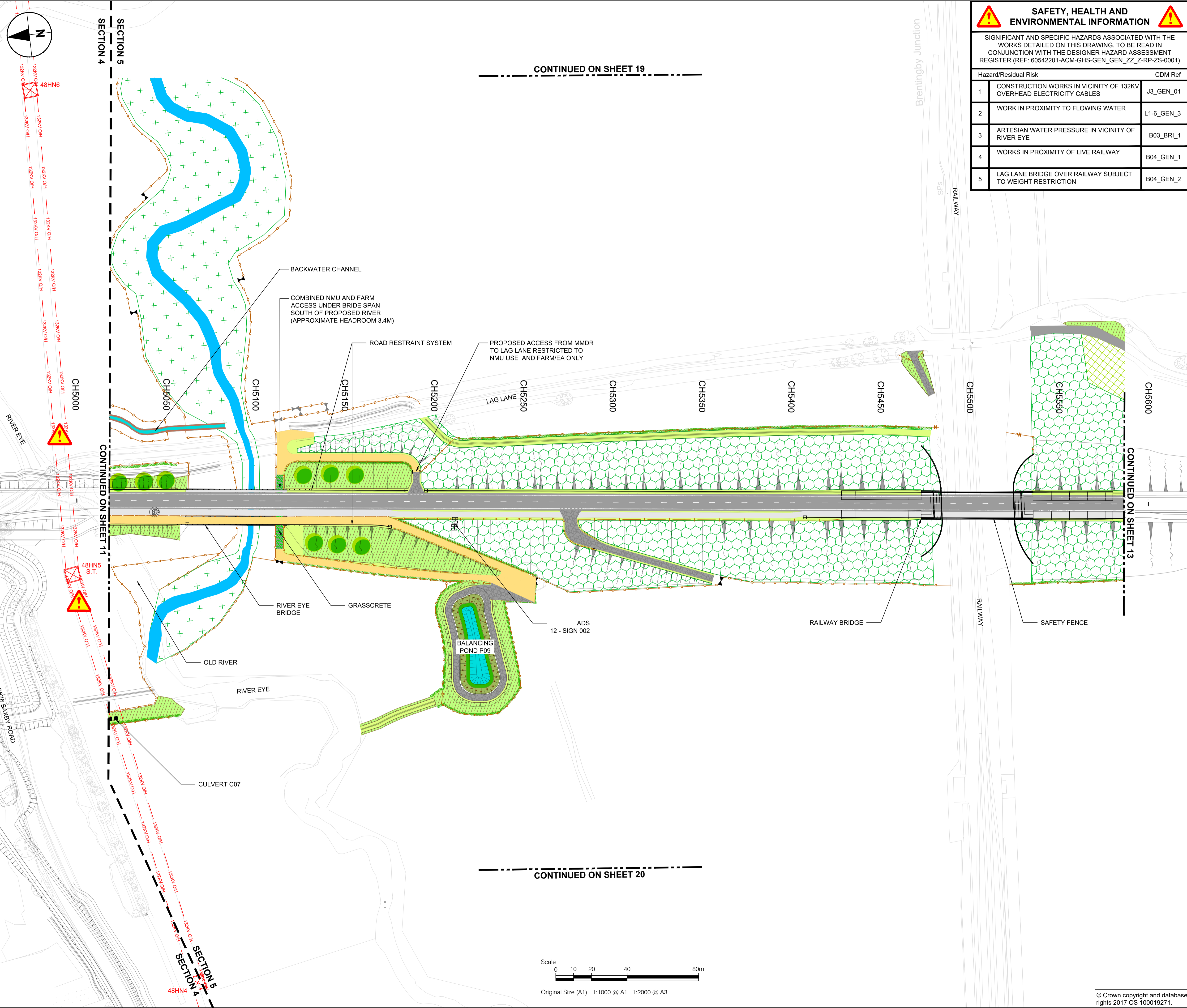
**PROJECT MANAGEMENT INITIALS**  
DESIGNED: \_\_\_\_\_ CHECKED:MG APPROVED:AS

**INTERNAL PROJECT NUMBER** 60542201 **SCALE** 1:1000

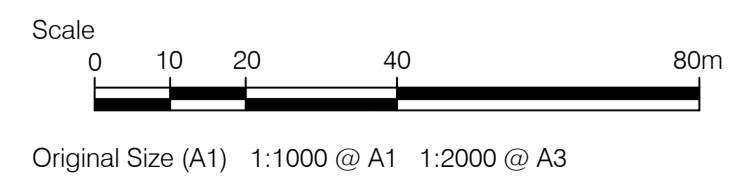
**STATUS** FOR COSTING **BS1192 SUITABILITY** D1

**SHEET TITLE**  
GENERAL ARRANGEMENT  
1:1000  
SHEET 12 OF 21

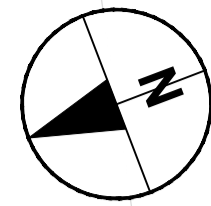
**DRAWING NUMBER** 60542201-ACM-GEN-S5\_ML\_ZZ\_Z **REV** -DR-Z -0012 P01



CONTINUED ON SHEET 20



This drawing has been prepared for the use of AECOM's client. It may not be used, modified, reproduced or relied upon by third parties, except as agreed by AECOM or as required by law. AECOM accepts no responsibility, and denies any liability whatsoever, to any party that uses or relies on this drawing without AECOM's express written consent. Do not scale this document. All measurements must be obtained from the stated dimensions.



**CLIENT**  
County Hall, Glenfield  
Leicester, LE3 8RA  
tel: +44 (0)116 232 3232  
www.leicestershire.gov.uk

**CONSULTANT**  
**AECOM**  
12 Regan Way  
Chetwynd Business Park  
Chilwell, Nottingham, NG9 6RZ  
tel: +44 (0)115 907 7000  
www.aecom.com

- NOTES**
1. ALL DIMENSIONS ARE IN METRES UNLESS STATED OTHERWISE.
  2. THIS DRAWING IS BASED ON ORDNANCE SURVEY DATA AND THE COMBINED AECOM AND LCC TOPOGRAPHICAL SURVEY.
  3. THIS DRAWING IS BASED ON THE D1 DETAILED DESIGN HIGHWAYS ALIGNMENT MODELS (FEBRUARY 2020) AND IS SUBJECT TO FURTHER DESIGN DEVELOPMENT.
  4. FOR DETAIL AND TECHNICAL INFORMATION REFER TO INDIVIDUAL SERIES MODELS, DRAWINGS AND SPECIFICATION.

**KEY**

	CARRIAGEWAY
	FOOTWAY OR FOOTWAY/CYCLEWAY
	BRIDLEWAY OR FOOTPATH
	ACCESS TRACK
	GRASSCRETE
	DITCHES
	VERGES AND LANDSCAPED AREAS
	HEDGE
	TREES
	FENCING & GATES
	TRAFFIC SIGNS
	LIGHTING COLUMNS
	FEEDER PILLAR

DETAILED DESIGN ISSUE	LJ	AS	22/10/20	P01
REVISION DETAILS	BY	CHECK	DATE	SUFFIX

**PROJECT MANAGEMENT INITIALS**  
DESIGNED: NL      CHECKED: MG      APPROVED: AS

**INTERNAL PROJECT NUMBER**      **SCALE**  
60542201      1:1000

**STATUS**      **BS1192 SUITABILITY**  
FOR COSTING      D1

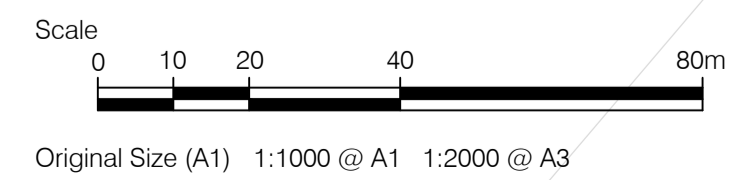
**SHEET TITLE**  
GENERAL ARRANGEMENT  
1:1000  
SHEET 13 OF 21

**DRAWING NUMBER**      **REV**  
60542201-ACM-GEN-S5\_ML\_ZZ\_Z      -DR-Z -0013      P01

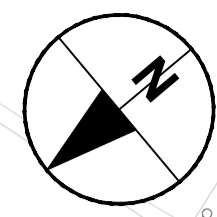
**SAFETY, HEALTH AND ENVIRONMENTAL INFORMATION**

SIGNIFICANT AND SPECIFIC HAZARDS ASSOCIATED WITH THE WORKS DETAILED ON THIS DRAWING. TO BE READ IN CONJUNCTION WITH THE DESIGNER HAZARD ASSESSMENT REGISTER (REF: 60542201-ACM-GHS-GEN\_GEN\_ZZ\_Z-RP-ZS-0001)

Hazard/Residual Risk	CDM Ref
1 NO UNUSUAL SIGNIFICANT HAZARDS IDENTIFIED ON THIS DRAWING	



This drawing has been prepared for the use of AECOM's client. It may not be used, modified, reproduced or relied upon by third parties, except as agreed by AECOM or as required by law. AECOM accepts no responsibility, and denies any liability whatsoever, to any party that uses or relies on this drawing without AECOM's express written consent. Do not scale this document. All measurements must be obtained from the stated dimensions.



**PROJECT**  
NORTH & EAST MMDR

**CLIENT**  
  
 Leicestershire County Council  
 County Hall, Glenfield  
 Leicester, LE3 8RA  
 tel: +44 (0)116 232 3232  
 www.leicestershire.gov.uk

**CONSULTANT**  
**AECOM**  
 12 Regan Way  
 Chetwynd Business Park  
 Chilwell, Nottingham, NG9 6RZ  
 tel: +44 (0)115 907 7000  
 www.aecom.com

- NOTES**
1. ALL DIMENSIONS ARE IN METRES UNLESS STATED OTHERWISE.
  2. THIS DRAWING IS BASED ON ORDNANCE SURVEY DATA AND THE COMBINED AECOM AND LCC TOPOGRAPHICAL SURVEY.
  3. THIS DRAWING IS BASED ON THE D1 DETAILED DESIGN HIGHWAYS ALIGNMENT MODELS (FEBRUARY 2020) AND IS SUBJECT TO FURTHER DESIGN DEVELOPMENT.
  4. FOR DETAIL AND TECHNICAL INFORMATION REFER TO INDIVIDUAL SERIES MODELS, DRAWINGS AND SPECIFICATION.

**KEY**

	CARRIAGEWAY
	FOOTWAY OR FOOTWAY/CYCLEWAY
	BRIDLEWAY OR FOOTPATH
	ACCESS TRACK
	GRASSCRETE
	DITCHES
	VERGES AND LANDSCAPED AREAS
	HEDGE
	TREES
	FENCING & GATES
	TRAFFIC SIGNS
	LIGHTING COLUMNS
	FEEDER PILLAR

DETAILED DESIGN ISSUE	LJ	AS	22/10/20	P01
REVISION DETAILS	BY	CHECK	DATE	SUFFIX

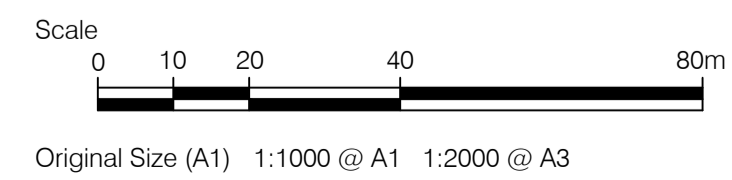
**PROJECT MANAGEMENT INITIALS**  
 DESIGNED: NL      CHECKED: MG      APPROVED: AS

**INTERNAL PROJECT NUMBER**      **SCALE**  
 60542201      1:1000

**STATUS**      **BS1192 SUITABILITY**  
 FOR COSTING      D1

**SHEET TITLE**  
 GENERAL ARRANGEMENT  
 1:1000  
 SHEET 14 OF 21

**DRAWING NUMBER**      **REV**  
 60542201-ACM-GEN-S5\_ML\_ZZ\_ZZ      -DR-Z -0014      P01

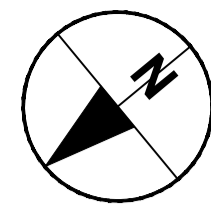


**SAFETY, HEALTH AND ENVIRONMENTAL INFORMATION**

SIGNIFICANT AND SPECIFIC HAZARDS ASSOCIATED WITH THE WORKS DETAILED ON THIS DRAWING. TO BE READ IN CONJUNCTION WITH THE DESIGNER HAZARD ASSESSMENT REGISTER (REF: 60542201-ACM-GHS-GEN\_GEN\_ZZ\_ZZ-RP-ZS-0001)

Hazard/Residual Risk	CDM Ref
1 NO UNUSUAL SIGNIFICANT HAZARDS IDENTIFIED ON THIS DRAWING	L1-6_GEN_3

This drawing has been prepared for the use of AECOM's client. It may not be used, modified, reproduced or relied upon by third parties, except as agreed by AECOM or as required by law. AECOM accepts no responsibility, and denies any liability whatsoever, to any party that uses or relies on this drawing without AECOM's express written consent. Do not scale this document. All measurements must be obtained from the stated dimensions.



- NOTES**
1. ALL DIMENSIONS ARE IN METRES UNLESS STATED OTHERWISE.
  2. THIS DRAWING IS BASED ON ORDNANCE SURVEY DATA AND THE COMBINED AECOM AND LCC TOPOGRAPHICAL SURVEY.
  3. THIS DRAWING IS BASED ON THE D1 DETAILED DESIGN HIGHWAYS ALIGNMENT MODELS (FEBRUARY 2020) AND IS SUBJECT TO FURTHER DESIGN DEVELOPMENT.
  4. FOR DETAIL AND TECHNICAL INFORMATION REFER TO INDIVIDUAL SERIES MODELS, DRAWINGS AND SPECIFICATION.

**KEY**

	CARRIAGEWAY
	FOOTWAY OR FOOTWAY/CYCLEWAY
	BRIDLEWAY OR FOOTPATH
	ACCESS TRACK
	GRASSCRETE
	DITCHES
	VERGES AND LANDSCAPED AREAS
	HEDGE
	TREES
	FENCING & GATES
	TRAFFIC SIGNS
	LIGHTING COLUMNS
	FEEDER PILLAR

DETAILED DESIGN ISSUE	II	AS	22/10/20	P01
REVISION DETAILS	BY	CHECK	DATE	SUFFIX

**PROJECT MANAGEMENT INITIALS**

DESIGNED: NL	CHECKED: MG	APPROVED: AS
--------------	-------------	--------------

**INTERNAL PROJECT NUMBER**      **SCALE**

60542201	1:1000
----------	--------

**STATUS**      **BS1192 SUITABILITY**

FOR COSTING	D1
-------------	----

**SHEET TITLE**

GENERAL ARRANGEMENT
1:1000
SHEET 15 OF 21

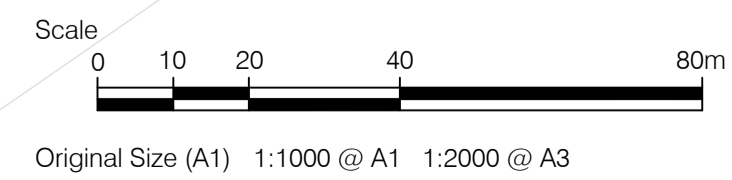
**DRAWING NUMBER**      **REV**

60542201-ACM-GEN-S5_ML_ZZ_Z	-DR-Z -0015	P01
-----------------------------	-------------	-----

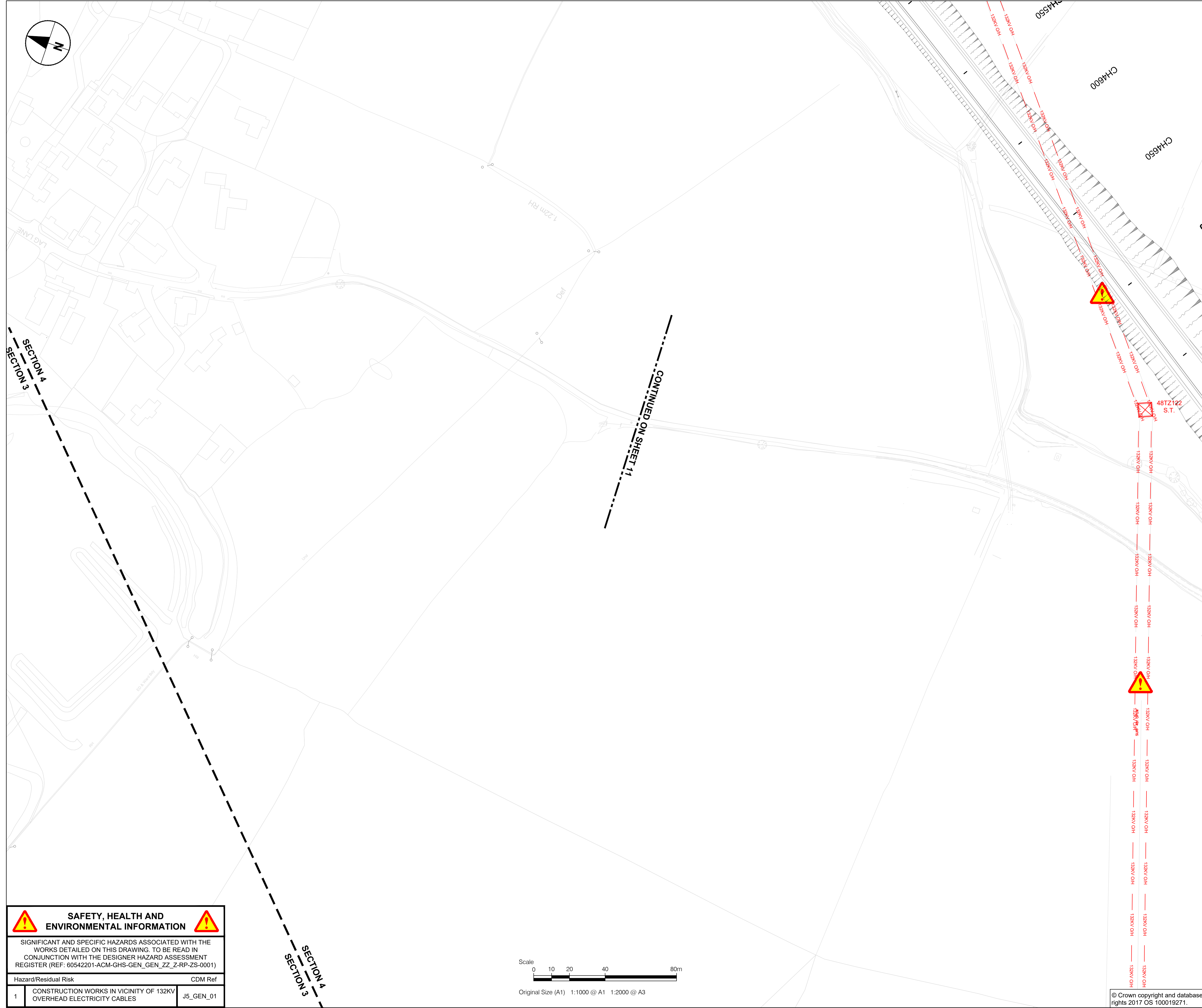
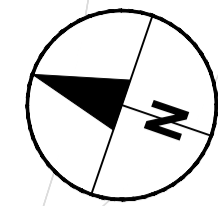
**SAFETY, HEALTH AND ENVIRONMENTAL INFORMATION**

SIGNIFICANT AND SPECIFIC HAZARDS ASSOCIATED WITH THE WORKS DETAILED ON THIS DRAWING. TO BE READ IN CONJUNCTION WITH THE DESIGNER HAZARD ASSESSMENT REGISTER (REF: 60542201-ACM-GHS-GEN\_GEN\_ZZ\_Z-RP-ZS-0001)

Hazard/Residual Risk	CDM Ref
1 NO UNUSUAL SIGNIFICANT HAZARDS IDENTIFIED ON THIS DRAWING	-



This drawing has been prepared for the use of AECOM's client. It may not be used, modified, reproduced or relied upon by third parties, except as agreed by AECOM or as required by law. AECOM accepts no responsibility, and denies any liability whatsoever, to any party that uses or relies on this drawing without AECOM's express written consent. Do not scale this drawing. All measurements must be obtained from the stated dimensions.



- NOTES**
1. ALL DIMENSIONS ARE IN METRES UNLESS STATED OTHERWISE.
  2. THIS DRAWING IS BASED ON ORDNANCE SURVEY DATA AND THE COMBINED AECOM AND LCC TOPOGRAPHICAL SURVEY.
  3. THIS DRAWING IS BASED ON THE D1 DETAILED DESIGN HIGHWAYS ALIGNMENT MODELS (FEBRUARY 2020) AND IS SUBJECT TO FURTHER DESIGN DEVELOPMENT.
  4. FOR DETAIL AND TECHNICAL INFORMATION REFER TO INDIVIDUAL SERIES MODELS, DRAWINGS AND SPECIFICATION.

**KEY**

	CARRIAGEWAY
	FOOTWAY OR FOOTWAY/CYCLEWAY
	BRIDLEWAY OR FOOTPATH
	ACCESS TRACK
	GRASSCRETE
	DITCHES
	VERGES AND LANDSCAPED AREAS
	HEDGE
	TREES
	FENCING & GATES
	TRAFFIC SIGNS
	LIGHTING COLUMNS
	FEEDER PILLAR

DETAILED DESIGN ISSUE	II	AS	22/10/20	P01
REVISION DETAILS	BY	CHECK	DATE	SUFFIX

**PROJECT MANAGEMENT INITIALS**

DESIGNED: NL	CHECKED: MG	APPROVED: AS
--------------	-------------	--------------

<b>INTERNAL PROJECT NUMBER</b>	<b>SCALE</b>
60542201	1:1000

<b>STATUS</b>	<b>BS1192 SUITABILITY</b>
FOR COSTING	D1

**SHEET TITLE**

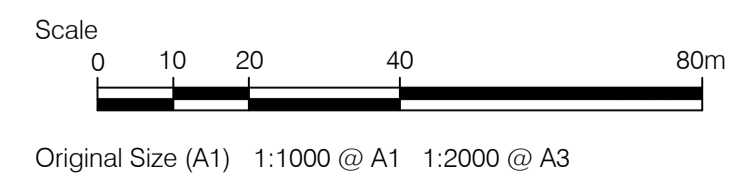
GENERAL ARRANGEMENT  
 1:1000  
 SHEET 16 OF 21

<b>DRAWING NUMBER</b>	<b>REV</b>
60542201-ACM-GEN-S4_GEN_ZZ_Z -DR-Z -0016	P01

**SAFETY, HEALTH AND ENVIRONMENTAL INFORMATION**

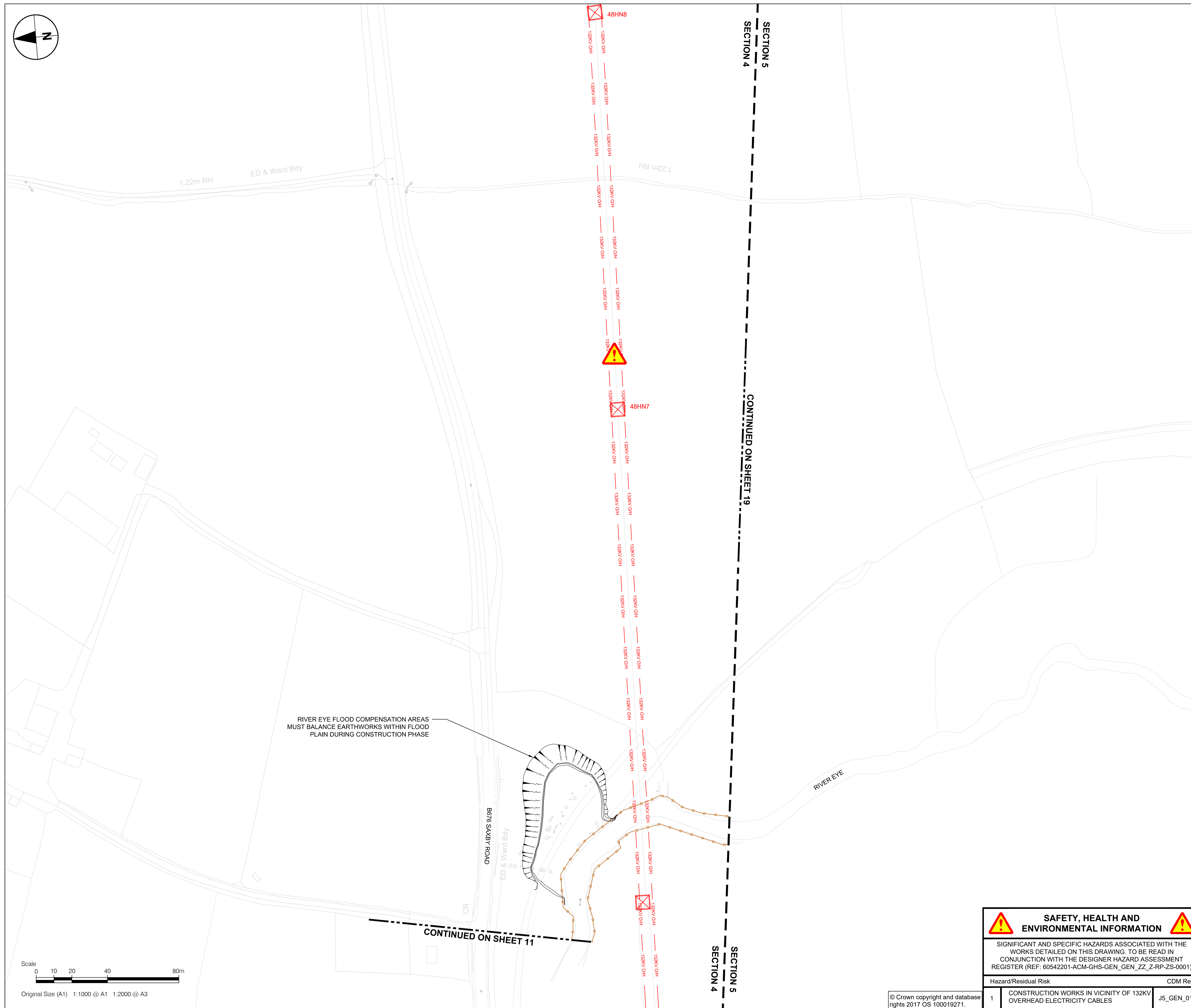
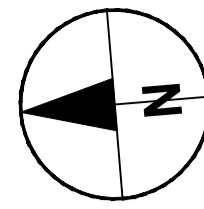
SIGNIFICANT AND SPECIFIC HAZARDS ASSOCIATED WITH THE WORKS DETAILED ON THIS DRAWING. TO BE READ IN CONJUNCTION WITH THE DESIGNER HAZARD ASSESSMENT REGISTER (REF: 60542201-ACM-GHS-GEN\_GEN\_ZZ\_Z-RP-ZS-0001)

Hazard/Residual Risk	CDM Ref
1 CONSTRUCTION WORKS IN VICINITY OF 132KV OVERHEAD ELECTRICITY CABLES	J5_GEN_01



This drawing has been prepared for the use of AECOM's client. It may not be used, modified, reproduced or relied upon by third parties, except as agreed by AECOM or as required by law. AECOM accepts no responsibility, and denies any liability whatsoever, to any party that uses or relies on this drawing without AECOM's express written consent. Do not scale this document. All measurements must be obtained from the stated dimensions.





Scale  
0 10 20 40 80m  
Original Size (A1) 1:1000 @ A1 1:2000 @ A3

SAFETY, HEALTH AND ENVIRONMENTAL INFORMATION

SIGNIFICANT AND SPECIFIC HAZARDS ASSOCIATED WITH THE WORKS DETAILED ON THIS DRAWING. TO BE READ IN CONJUNCTION WITH THE DESIGNER HAZARD ASSESSMENT REGISTER (REF: 60542201-ACM-GHS-GEN\_GEN\_ZZ\_Z-RP-ZS-0001)

Hazard/Residual Risk	CDM Ref
1	J5_GEN_01



**PROJECT**  
NORTH & EAST MMDR

**CLIENT**  
 **Leicestershire County Council**  
County Hall, Glenfield  
Leicester, LE3 8RA  
tel: +44 (0)116 232 3232  
www.leicestershire.gov.uk

**CONSULTANT**  
**AECOM**  
12 Regan Way  
Chetwynd Business Park  
Chilwell, Nottingham, NG9 6RZ  
tel: +44 (0)115 907 7000  
www.aecom.com

- NOTES**
1. ALL DIMENSIONS ARE IN METRES UNLESS STATED OTHERWISE.
  2. THIS DRAWING IS BASED ON ORDNANCE SURVEY DATA AND THE COMBINED AECOM AND LCC TOPOGRAPHICAL SURVEY .
  3. THIS DRAWING IS BASED ON THE D1 DETAILED DESIGN HIGHWAYS ALIGNMENT MODELS (FEBRUARY 2020) AND IS SUBJECT TO FURTHER DESIGN DEVELOPMENT.
  4. FOR DETAIL AND TECHNICAL INFORMATION REFER TO INDIVIDUAL SERIES MODELS, DRAWINGS AND SPECIFICATION.

**KEY**

	CARRIAGEWAY
	FOOTWAY OR FOOTWAY/CYCLEWAY
	BRIDLEWAY OR FOOTPATH
	ACCESS TRACK
	GRASSCRETE
	DITCHES
	VERGES AND LANDSCAPED AREAS
	HEDGE
	TREES
	FENCING & GATES
	TRAFFIC SIGNS
	LIGHTING COLUMNS
	FEEDER PILLAR

DETAILED DESIGN ISSUE	II	AS	22/10/20	P01
REVISION DETAILS	BY	CHECK	DATE	SUFFIX

**PROJECT MANAGEMENT INITIALS**  
DESIGNED: NL      CHECKED: MG      APPROVED: AS

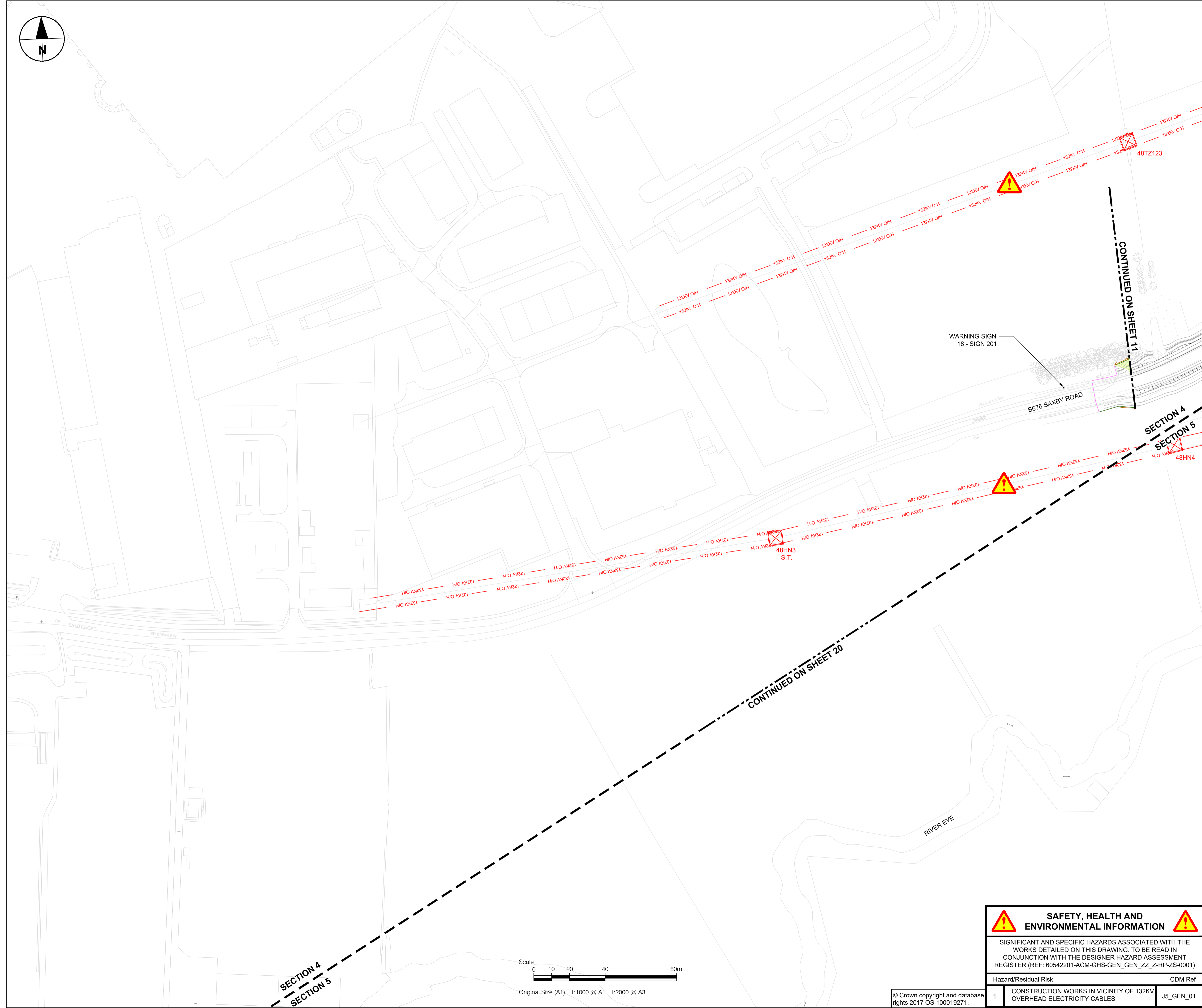
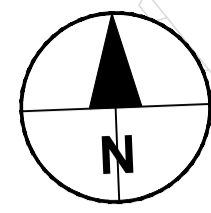
**INTERNAL PROJECT NUMBER**      **SCALE**  
60542201      1:1000

**STATUS**      **BS1192 SUITABILITY**  
FOR COSTING      D1

**SHEET TITLE**  
GENERAL ARRANGEMENT  
1:1000  
SHEET 17 OF 21

**DRAWING NUMBER**      **REV**  
60542201-ACM-GEN-S4\_GEN\_ZZ\_Z -DR-Z -0017      P01

This drawing has been prepared for the use of AECOM's client. It may not be used, modified, reproduced or relied upon by third parties, except as agreed by AECOM or as required by law. AECOM accepts no responsibility, and denies any liability whatsoever, to any party that uses or relies on this drawing without AECOM's express written consent. Do not scale this document. All measurements must be obtained from the stated dimensions.



County Hall, Glenfield  
Leicester, LE3 8RA  
tel: +44 (0)116 232 3232  
www.leicestershire.gov.uk

**CONSULTANT**  
**AECOM**  
12 Regan Way  
Chetwynd Business Park  
Chilwell, Nottingham, NG9 6RZ  
tel: +44 (0)115 907 7000  
www.aecom.com

- NOTES**
1. ALL DIMENSIONS ARE IN METRES UNLESS STATED OTHERWISE.
  2. THIS DRAWING IS BASED ON ORDNANCE SURVEY DATA AND THE COMBINED AECOM AND LCC TOPOGRAPHICAL SURVEY.
  3. THIS DRAWING IS BASED ON THE D1 DETAILED DESIGN HIGHWAYS ALIGNMENT MODELS (FEBRUARY 2020) AND IS SUBJECT TO FURTHER DESIGN DEVELOPMENT.
  4. FOR DETAIL AND TECHNICAL INFORMATION REFER TO INDIVIDUAL SERIES MODELS, DRAWINGS AND SPECIFICATION.

**KEY**

	CARRIAGEWAY
	FOOTWAY OR FOOTWAY/CYCLEWAY
	BRIDLEWAY OR FOOTPATH
	ACCESS TRACK
	GRASSCRETE
	DITCHES
	VERGES AND LANDSCAPED AREAS
	HEDGE
	TREES
	FENCING & GATES
	TRAFFIC SIGNS
	LIGHTING COLUMNS
	FEEDER PILLAR

DETAILED DESIGN ISSUE	II	AS	22/10/20	P01
REVISION DETAILS	BY	CHECK	DATE	SUFFIX

**PROJECT MANAGEMENT INITIALS**  
DESIGNED: NL      CHECKED: MG      APPROVED: AS

**INTERNAL PROJECT NUMBER**      **SCALE**  
60542201      1:1000

**STATUS**      **BS1192 SUITABILITY**  
FOR COSTING      D1

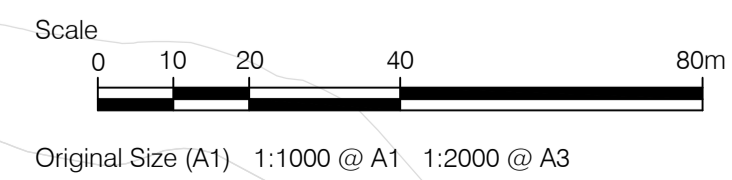
**SHEET TITLE**  
GENERAL ARRANGEMENT  
1:1000  
SHEET 18 OF 21

**DRAWING NUMBER**      **REV**  
60542201-ACM-GEN-S4\_GEN\_ZZ\_Z -DR-Z -0018      P01

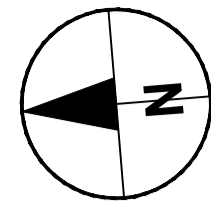
**SAFETY, HEALTH AND ENVIRONMENTAL INFORMATION**

SIGNIFICANT AND SPECIFIC HAZARDS ASSOCIATED WITH THE WORKS DETAILED ON THIS DRAWING. TO BE READ IN CONJUNCTION WITH THE DESIGNER HAZARD ASSESSMENT REGISTER (REF: 60542201-ACM-GHS-GEN\_GEN\_ZZ\_Z-RP-ZS-0001)

Hazard/Residual Risk	CDM Ref
1 CONSTRUCTION WORKS IN VICINITY OF 132KV OVERHEAD ELECTRICITY CABLES	J5_GEN_01



This drawing has been prepared for the use of AECOM's client. It may not be used, modified, reproduced or relied upon by third parties, except as agreed by AECOM or as required by law. AECOM accepts no responsibility, and denies any liability whatsoever, to any party that uses or relies on this drawing without AECOM's express written consent. Do not scale this document. All measurements must be obtained from the stated dimensions.



SECTION 5  
SECTION 4

### SAFETY, HEALTH AND ENVIRONMENTAL INFORMATION

SIGNIFICANT AND SPECIFIC HAZARDS ASSOCIATED WITH THE WORKS DETAILED ON THIS DRAWING. TO BE READ IN CONJUNCTION WITH THE DESIGNER HAZARD ASSESSMENT REGISTER (REF: 60542201-ACM-GHS-GEN\_GEN\_ZZ\_Z-RP-ZS-0001)

Hazard/Residual Risk	CDM Ref
1 NO UNUSUAL SIGNIFICANT HAZARDS IDENTIFIED ON THIS DRAWING	-



**PROJECT**  
NORTH & EAST MMDR



**CLIENT**  
County Hall, Glenfield  
Leicester, LE3 8RA  
tel: +44 (0)116 232 3232  
www.leicestershire.gov.uk

**CONSULTANT**  
**AECOM**  
12 Regan Way  
Chetwynd Business Park  
Chilwell, Nottingham, NG9 6RZ  
tel: +44 (0)115 907 7000  
www.aecom.com

- NOTES**
- ALL DIMENSIONS ARE IN METRES UNLESS STATED OTHERWISE.
  - THIS DRAWING IS BASED ON ORDNANCE SURVEY DATA AND THE COMBINED AECOM AND LCC TOPOGRAPHICAL SURVEY.
  - THIS DRAWING IS BASED ON THE D1 DETAILED DESIGN HIGHWAYS ALIGNMENT MODELS (FEBRUARY 2020) AND IS SUBJECT TO FURTHER DESIGN DEVELOPMENT.
  - FOR DETAIL AND TECHNICAL INFORMATION REFER TO INDIVIDUAL SERIES MODELS, DRAWINGS AND SPECIFICATION.

**KEY**

	CARRIAGEWAY
	FOOTWAY OR FOOTWAY/CYCLEWAY
	BRIDLEWAY OR FOOTPATH
	ACCESS TRACK
	GRASSCRETE
	DITCHES
	VERGES AND LANDSCAPED AREAS
	HEDGE
	TREES
	FENCING & GATES
	TRAFFIC SIGNS
	LIGHTING COLUMNS
	FEEDER PILLAR

DETAILED DESIGN ISSUE	II	AS	22/10/20	P01
REVISION DETAILS	BY	CHECK	DATE	SUFFIX

**PROJECT MANAGEMENT INITIALS**  
DESIGNED: NL      CHECKED: MG      APPROVED: AS

**INTERNAL PROJECT NUMBER**      **SCALE**  
60542201      1:1000

**STATUS**      **BS1192 SUITABILITY**  
FOR COSTING      D1

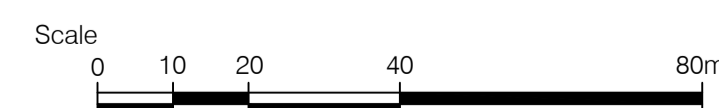
**SHEET TITLE**  
GENERAL ARRANGEMENT  
1:1000  
SHEET 19 OF 21

**DRAWING NUMBER**      **REV**  
60542201-ACM-GEN-S5\_GEN\_ZZ\_Z -DR-Z -0019      P01

CONTINUED ON SHEET 17

CONTINUED ON SHEET 12

CONTINUED ON SHEET 13
















Original Size (A1) 1:1000 @ A1 1:2000 @ A3

This drawing has been prepared for the use of AECOM's client. It may not be used, modified, reproduced or relied upon by third parties, except as agreed by AECOM or as required by law. AECOM accepts no responsibility, and denies any liability whatsoever, to any party that uses or relies on this drawing without AECOM's express written consent. Do not scale this document. All measurements must be obtained from the stated dimensions.

- NOTES**
1. ALL DIMENSIONS ARE IN METRES UNLESS STATED OTHERWISE.
  2. THIS DRAWING IS BASED ON ORDNANCE SURVEY DATA AND THE COMBINED AECOM AND LCC TOPOGRAPHICAL SURVEY.
  3. THIS DRAWING IS BASED ON THE D1 DETAILED DESIGN HIGHWAYS ALIGNMENT MODELS (FEBRUARY 2020) AND IS SUBJECT TO FURTHER DESIGN DEVELOPMENT.
  4. FOR DETAIL AND TECHNICAL INFORMATION REFER TO INDIVIDUAL SERIES MODELS, DRAWINGS AND SPECIFICATION.

**KEY**

	CARRIAGEWAY
	FOOTWAY OR FOOTWAY/CYCLEWAY
	BRIDLEWAY OR FOOTPATH
	ACCESS TRACK
	GRASSCRETE
	DITCHES
	VERGES AND LANDSCAPED AREAS
	HEDGE
	TREES
	FENCING & GATES
	TRAFFIC SIGNS
	LIGHTING COLUMNS
	FEEDER PILLAR

DETAILED DESIGN ISSUE	II	AS	22/10/20	P01
REVISION DETAILS	BY	CHECK	DATE	SUFFIX

**PROJECT MANAGEMENT INITIALS**

DESIGNED: NL	CHECKED: MG	APPROVED: AS
--------------	-------------	--------------

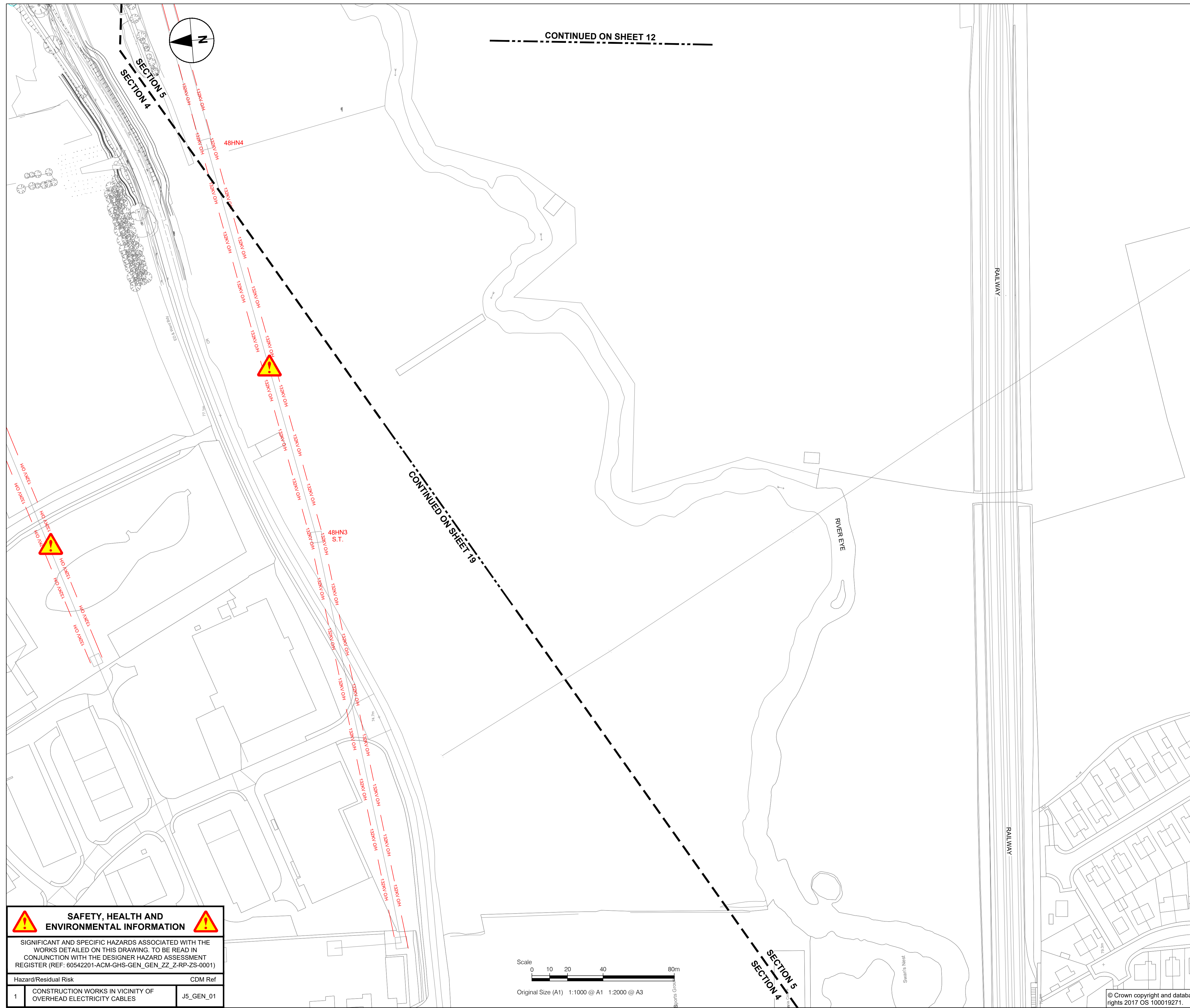
<b>INTERNAL PROJECT NUMBER</b>	<b>SCALE</b>
60542201	1:1000

<b>STATUS</b>	<b>BS1192 SUITABILITY</b>
FOR COSTING	D1

**SHEET TITLE**

GENERAL ARRANGEMENT  
1:1000  
SHEET 20 OF 21

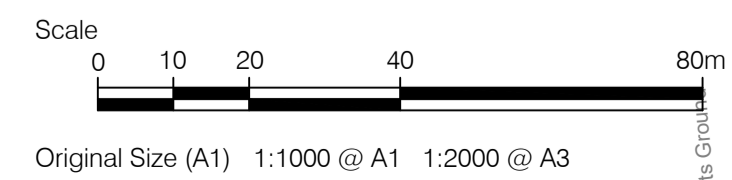
<b>DRAWING NUMBER</b>	<b>REV</b>
60542201-ACM-GEN-S5_GEN_ZZ_Z -DR-Z -0020	P01



CONTINUED ON SHEET 12

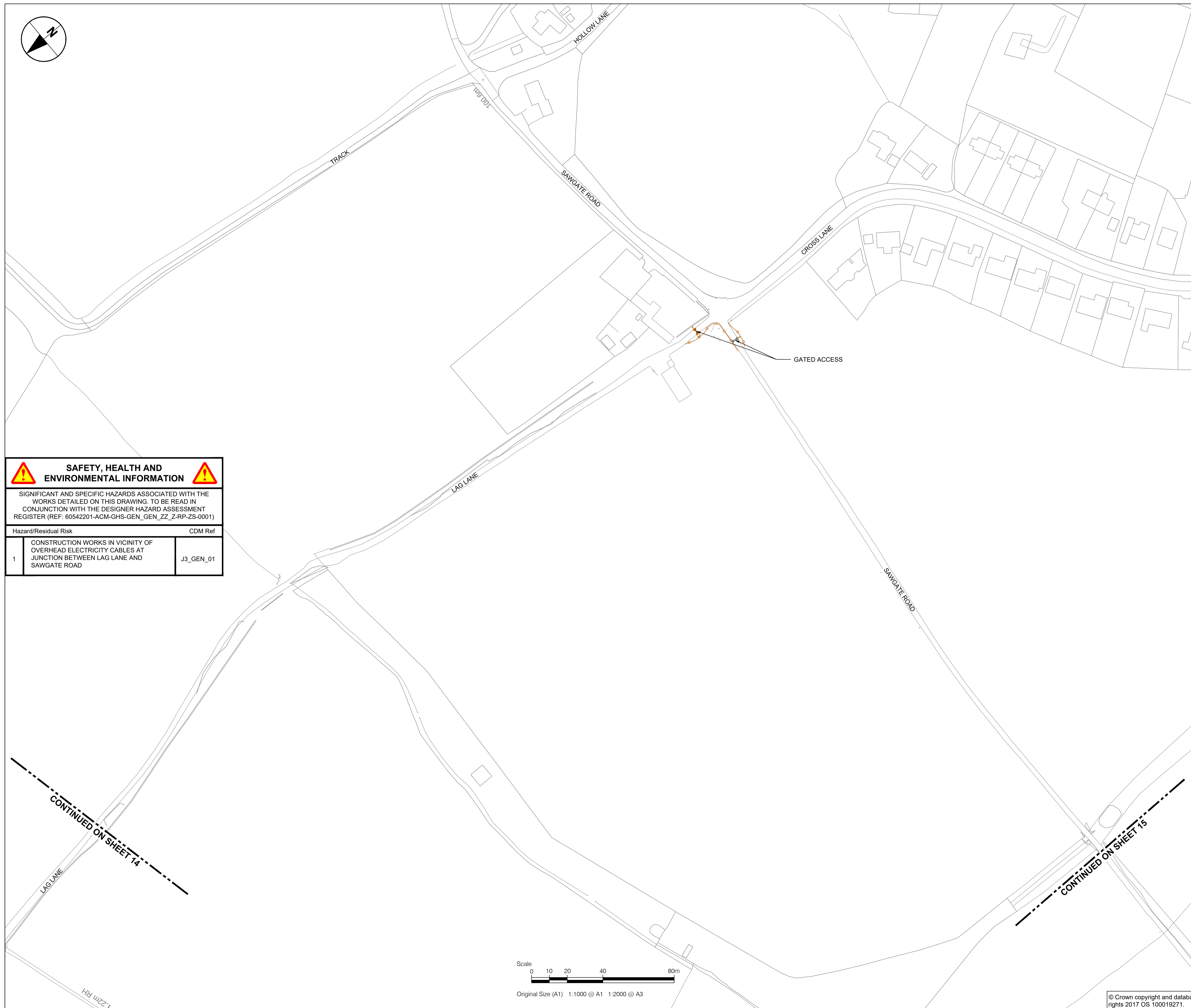
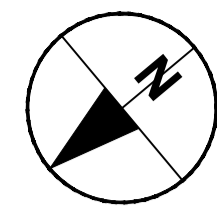
CONTINUED ON SHEET 19

SECTION 5  
SECTION 4

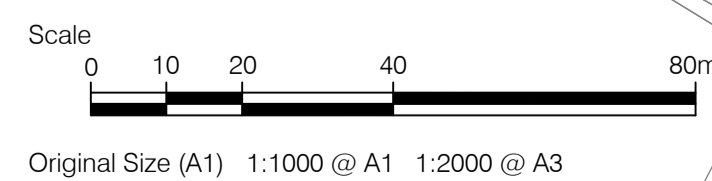


<b>SAFETY, HEALTH AND ENVIRONMENTAL INFORMATION</b>	
SIGNIFICANT AND SPECIFIC HAZARDS ASSOCIATED WITH THE WORKS DETAILED ON THIS DRAWING. TO BE READ IN CONJUNCTION WITH THE DESIGNER HAZARD ASSESSMENT REGISTER (REF: 60542201-ACM-GHS-GEN_GEN_ZZ_Z-RP-ZS-0001)	
Hazard/Residual Risk	CDM Ref
1 CONSTRUCTION WORKS IN VICINITY OF OVERHEAD ELECTRICITY CABLES	J5_GEN_01

This drawing has been prepared for the use of AECOM's client. It may not be used, modified, reproduced or relied upon by third parties, except as agreed by AECOM or as required by law. AECOM accepts no responsibility, and denies any liability whatsoever, to any party that uses or relies on this drawing without AECOM's express written consent. Do not scale this document. All measurements must be obtained from the stated dimensions.
















SAFETY, HEALTH AND ENVIRONMENTAL INFORMATION	
SIGNIFICANT AND SPECIFIC HAZARDS ASSOCIATED WITH THE WORKS DETAILED ON THIS DRAWING. TO BE READ IN CONJUNCTION WITH THE DESIGNER HAZARD ASSESSMENT REGISTER (REF: 60542201-ACM-GHS-GEN_GEN_ZZ_Z-RP-ZS-0001)	
Hazard/Residual Risk	CDM Ref
1 CONSTRUCTION WORKS IN VICINITY OF OVERHEAD ELECTRICITY CABLES AT JUNCTION BETWEEN LAG LANE AND SAWGATE ROAD	J3_GEN_01



- NOTES**
- ALL DIMENSIONS ARE IN METRES UNLESS STATED OTHERWISE.
  - THIS DRAWING IS BASED ON ORDNANCE SURVEY DATA AND THE COMBINED AECOM AND LCC TOPOGRAPHICAL SURVEY.
  - THIS DRAWING IS BASED ON THE D1 DETAILED DESIGN HIGHWAYS ALIGNMENT MODELS (FEBRUARY 2020) AND IS SUBJECT TO FURTHER DESIGN DEVELOPMENT.
  - FOR DETAIL AND TECHNICAL INFORMATION REFER TO INDIVIDUAL SERIES MODELS, DRAWINGS AND SPECIFICATION.

**KEY**

	CARRIAGEWAY
	FOOTWAY OR FOOTWAY/CYCLEWAY
	BRIDLEWAY OR FOOTPATH
	ACCESS TRACK
	GRASSCRETE
	DITCHES
	VERGES AND LANDSCAPED AREAS
	HEDGE
	TREES
	FENCING & GATES
	TRAFFIC SIGNS
	LIGHTING COLUMNS
	FEEDER PILLAR

DETAILED DESIGN ISSUE	II	AS	22/10/20	P01
REVISION DETAILS	BY	CHECK	DATE	SUFFIX

**PROJECT MANAGEMENT INITIALS**

DESIGNED: NL	CHECKED: MG	APPROVED: AS
--------------	-------------	--------------

<b>INTERNAL PROJECT NUMBER</b>	<b>SCALE</b>
60542201	1:1000

<b>STATUS</b>	<b>BS1192 SUITABILITY</b>
FOR COSTING	D1

**SHEET TITLE**

GENERAL ARRANGEMENT  
 1:1000  
 SHEET 21 OF 21

<b>DRAWING NUMBER</b>	<b>REV</b>
60542201-ACM-GEN-S5_GEN_ZZ_Z -DR-Z -0021	P01

This drawing has been prepared for the use of AECOM's client. It may not be used, modified, reproduced or relied upon by third parties, except as agreed by AECOM or as required by law. AECOM accepts no responsibility, and denies any liability whatsoever, to any party that uses or relies on this drawing without AECOM's express written consent. Do not scale this document. All measurements must be obtained from the stated dimensions.