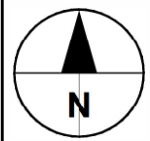








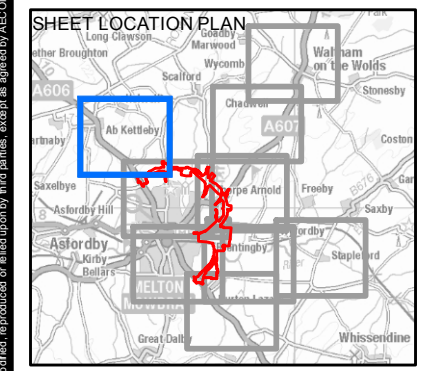

FIGURE 5.2: AIR QUALITY MONITORING LOCATIONS



- KEY**
-  Proposed Scheme
 -  Red Line Boundary
 -  AECOM Monitoring Sites
 -  Local Authority Monitoring Sites
 -  Receptor Locations
 -  Ecological Receptor Locations
 -  Ecological Site - River Eye Site of Special Scientific Interest
 -  River Channel Diversion



DESIGNED: GB CHECKED: FB APPROVED: MS

INTERNAL PROJECT NUMBER **SCALE**
60542201 1:10,000

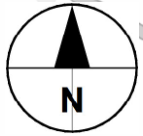
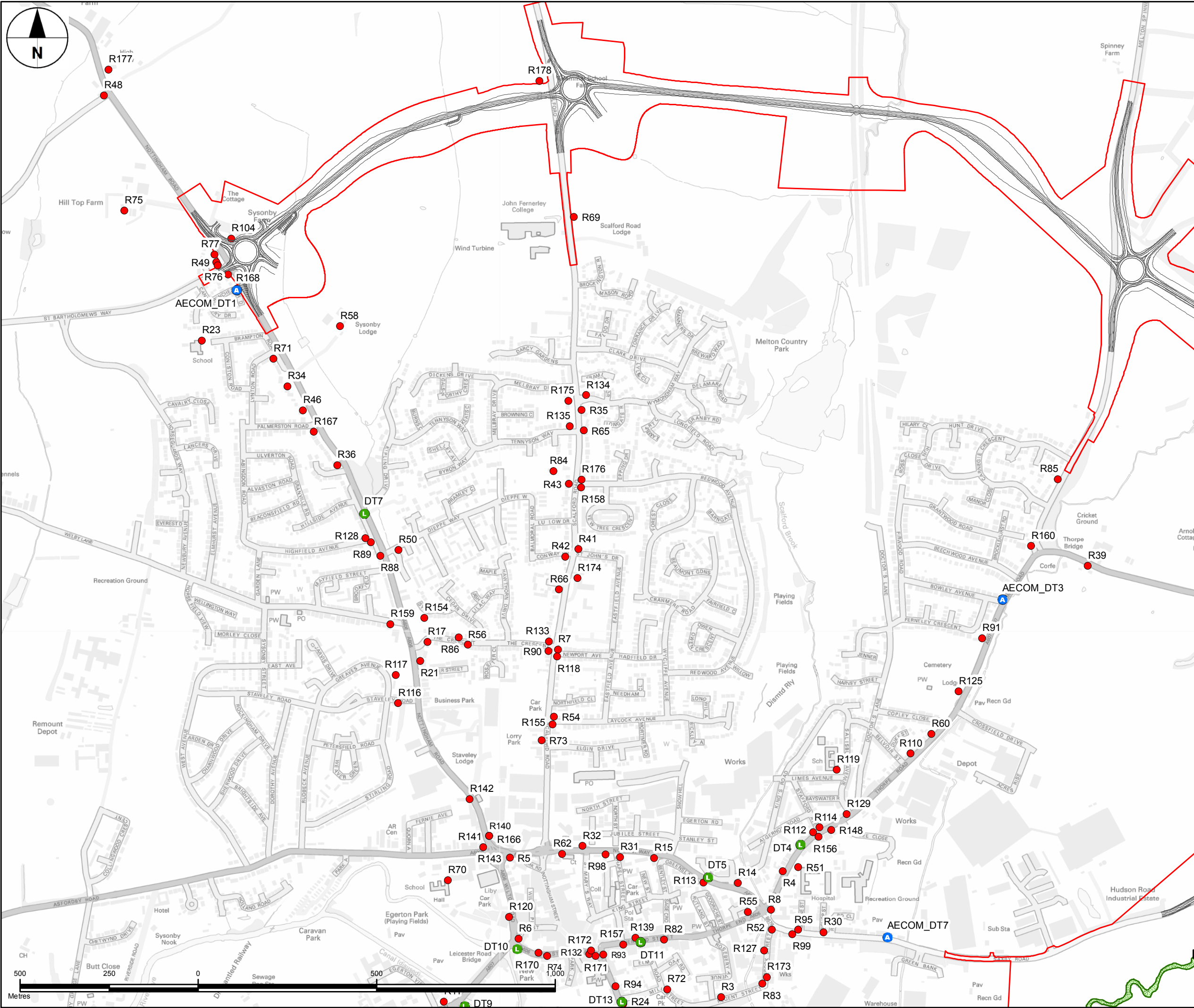
STATUS **BS1192 SUITABILITY**
FOR INFORMATION S2

SHEET TITLE
FIGURE 5.2

AIR QUALITY MONITORING AND SENSITIVE RECEPTOR LOCATIONS

DRAWING NUMBER **REV**
60542201-ACM-EGN-GEN-GEN-ZZ-Z-DR-LE-0115 P01

This drawing has been prepared for the use of AECOM's client. It may not be used, modified, reproduced or re-edited by third parties, except as agreed by AECOM or as required by law. AECOM accepts no responsibility, and denies any liability whatsoever, to any party that uses or relies on this drawing without AECOM's express written consent. Do not scale this document. All measurements must be obtained from the stated dimensions.



AECOM









PROJECT
NORTH AND EAST MMDR

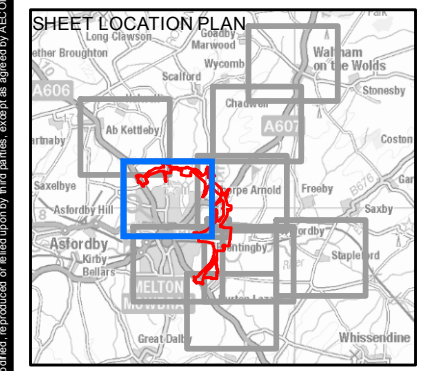
CLIENT

 Leicestershire County Council
 County Hall, Glenfield
 Leicester, LE3 8RA
 tel: +44 (0)116 2323232
 www.leicestershire.gov.uk

CONSULTANT
AECOM
 12 Regan Way
 Chetwynd Business Park
 Chilwell, Nottingham, NG9 6RZ
 tel: +44 (0)115 907 7000
 www.aecom.com

NOTES
 1. ALL DIMENSIONS IN METRES UNLESS STATED OTHERWISE

- KEY**
-  Proposed Scheme
 -  Red Line Boundary
 -  AECOM Monitoring Sites
 -  Local Authority Monitoring Sites
 -  Receptor Locations
 -  Ecological Receptor Locations
 -  Ecological Site - River Eye Site of Special Scientific Interest
 -  River Channel Diversion



PROJECT MANAGEMENT DETAILS

DESIGNED: GB CHECKED: FB APPROVED: MS

INTERNAL PROJECT NUMBER **SCALE**
 60542201 1:10,000

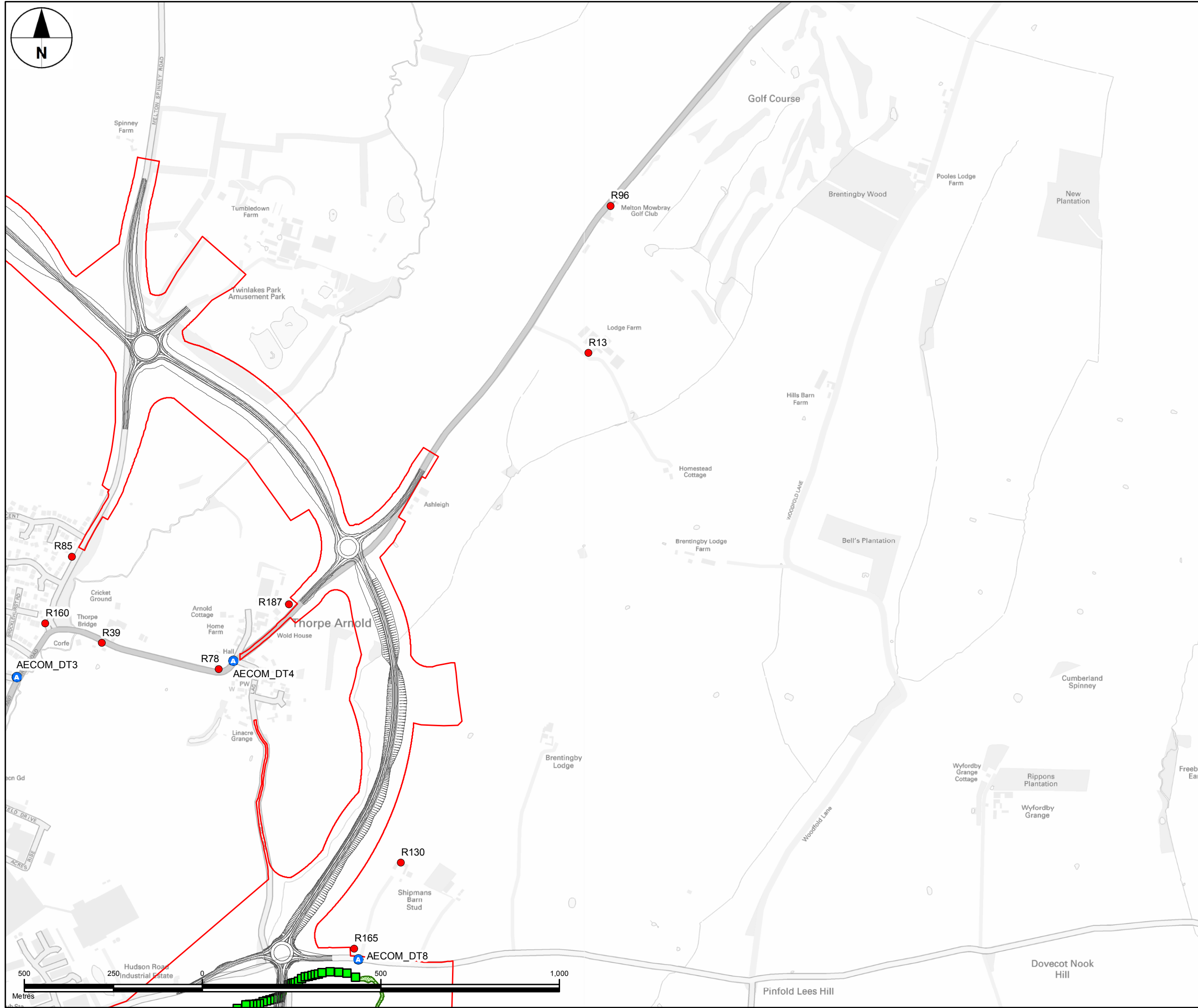
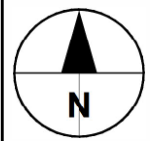
STATUS **BS1192 SUITABILITY**
 FOR INFORMATION S2









SHEET TITLE
 FIGURE 5.2

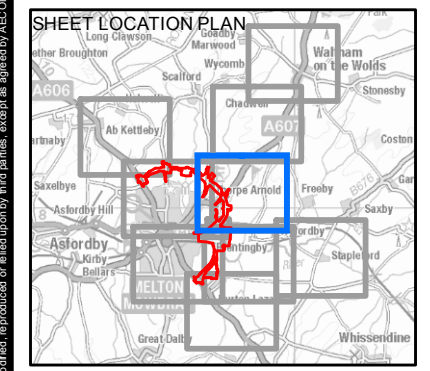
AIR QUALITY MONITORING AND SENSITIVE RECEPTOR LOCATIONS

DRAWING NUMBER **REV**
 60542201-ACM-EGN-GEN-GEN-ZZ-Z-DR-LE-0116 P01

This drawing has been prepared for the use of AECOM's client. It may not be used, modified, reproduced or distributed by third parties, except as agreed by AECOM or as required by law. AECOM accepts no responsibility, and denies any liability whatsoever, to any party that uses or relies on this drawing without AECOM's express written consent. Do not scale this document. All measurements must be obtained from the stated dimensions.



- KEY**
-  Proposed Scheme
 -  Red Line Boundary
 -  AECOM Monitoring Sites
 -  Local Authority Monitoring Sites
 -  Receptor Locations
 -  Ecological Receptor Locations
 -  Ecological Site - River Eye Site of Special Scientific Interest
 -  River Channel Diversion



PROJECT MANAGEMENT DETAILS

DESIGNED: GB CHECKED: FB APPROVED: MS

INTERNAL PROJECT NUMBER **SCALE**
60542201 1:10,000

STATUS **BS1192 SUITABILITY**

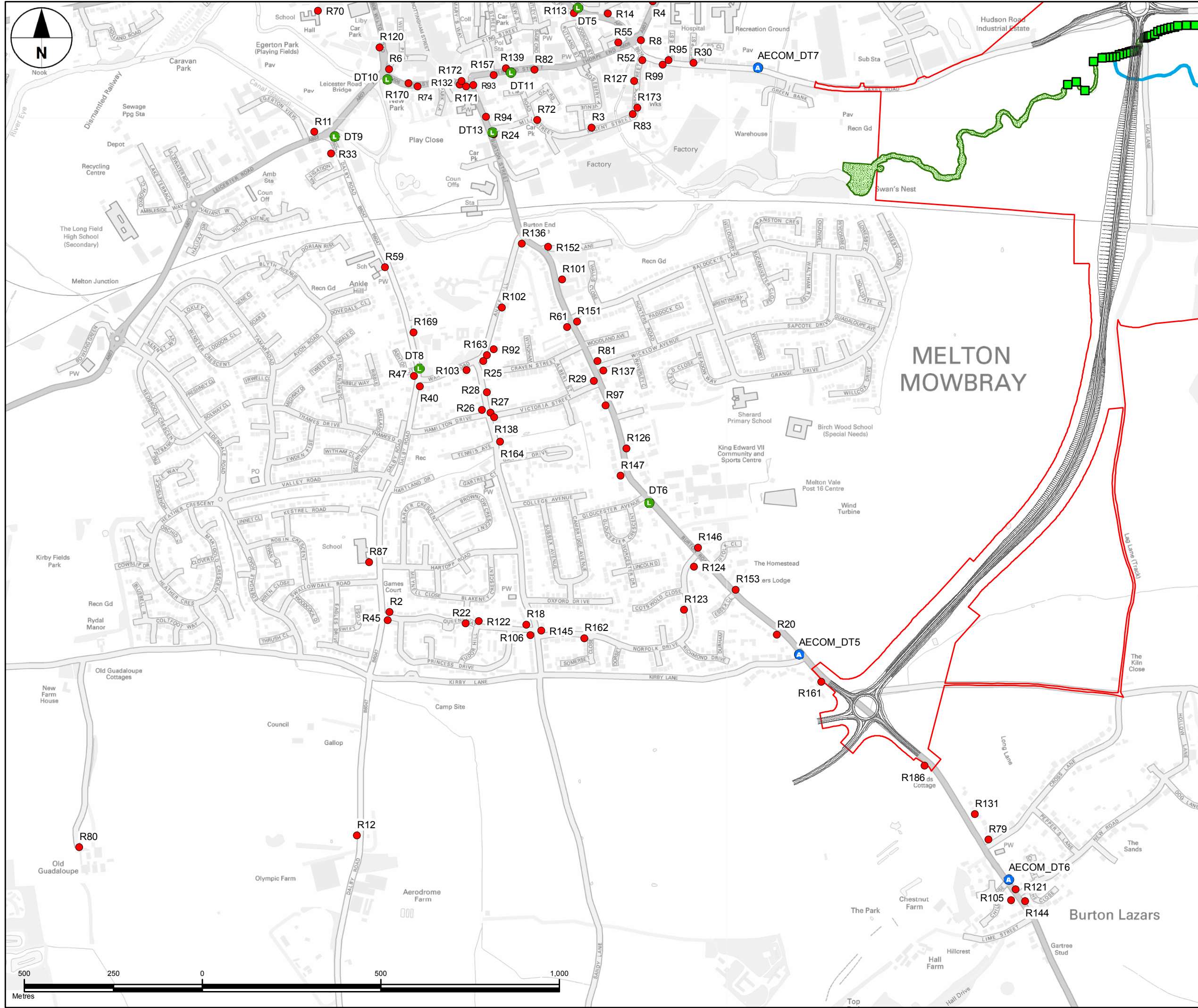
FOR INFORMATION S2

SHEET TITLE
FIGURE 5.2

AIR QUALITY MONITORING AND SENSITIVE RECEPTOR LOCATIONS

DRAWING NUMBER **REV**
60542201-ACM-EGN-GEN-GEN-ZZ-Z-DR-LE-0117 P01

This drawing has been prepared for the use of AECOM's client. It may not be used, modified, reproduced or stored in any system without the prior written consent of AECOM. AECOM accepts no responsibility, and denies any liability whatsoever, to any party that uses or relies on this drawing without AECOM's express written consent. Do not scale this document. All measurements must be obtained from the stated dimensions.











PROJECT
NORTH AND EAST MMDR

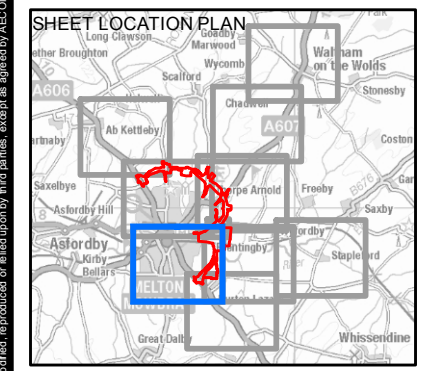
CLIENT

 Leicestershire County Council
 County Hall, Glenfield
 Leicester, LE3 8RA
 tel: +44 (0)116 2323232
 www.leicestershire.gov.uk

CONSULTANT
AECOM
 12 Regan Way
 Chetwynd Business Park
 Chilwell, Nottingham, NG9 6RZ
 tel: +44 (0)115 907 7000
 www.aecom.com

NOTES
 1. ALL DIMENSIONS IN METRES UNLESS STATED OTHERWISE

- KEY**
-  Proposed Scheme
 -  Red Line Boundary
 -  AECOM Monitoring Sites
 -  Local Authority Monitoring Sites
 -  Receptor Locations
 -  Ecological Receptor Locations
 -  Ecological Site - River Eye Site of Special Scientific Interest
 -  River Channel Diversion



PROJECT MANAGEMENT DETAILS

DESIGNED: GB	CHECKED: FB	APPROVED: MS
--------------	-------------	--------------

INTERNAL PROJECT NUMBER 60542201 **SCALE** 1:10,000

STATUS FOR INFORMATION **BS1192 SUITABILITY** S2

SHEET TITLE
FIGURE 5.2

AIR QUALITY MONITORING AND SENSITIVE RECEPTOR LOCATIONS

DRAWING NUMBER 60542201-ACM-EGN-GEN-GEN-ZZ-Z-DR-LE-0118 **REV** P01

This drawing has been prepared for the use of AECOM's client. It may not be used, modified, reproduced or stored in any way without the prior written consent of AECOM. AECOM accepts no responsibility, and denies any liability whatsoever, to any party that uses or relies on this drawing without AECOM's express written consent. Do not scale this document. All measurements must be obtained from the stated dimensions.