







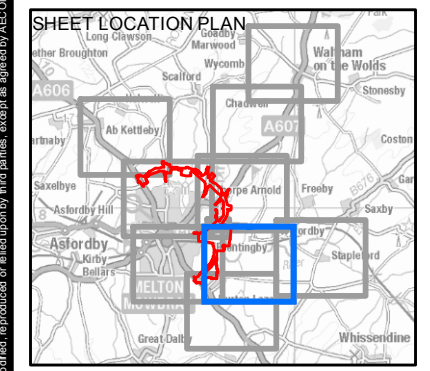
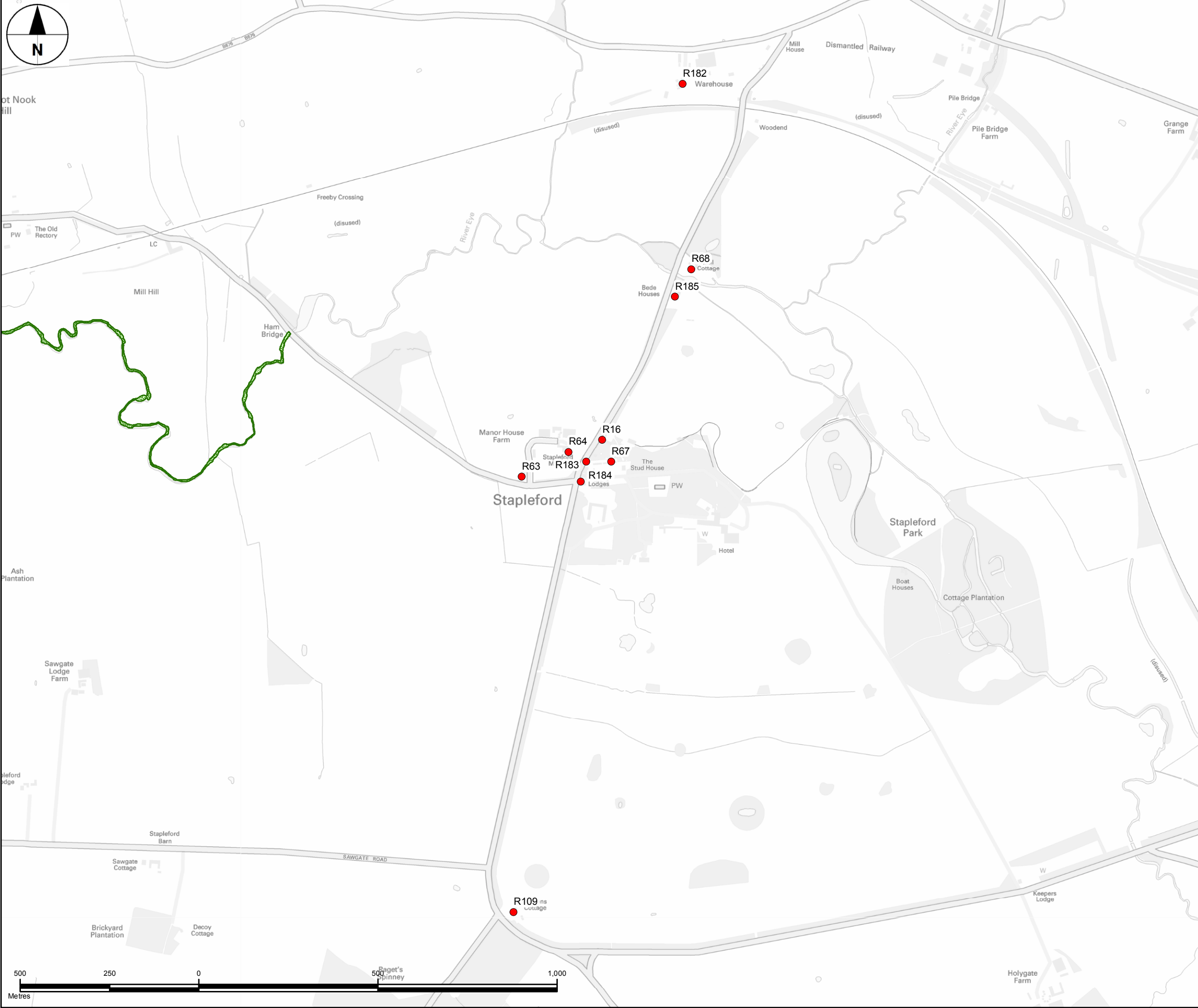
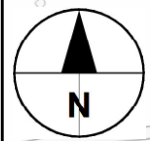










**KEY**

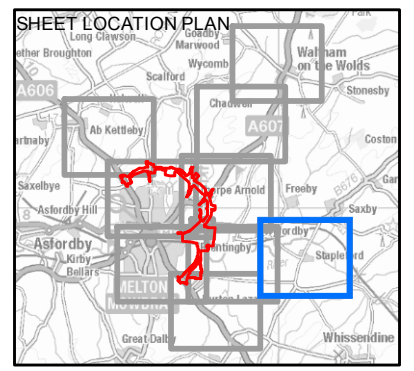
-  Proposed Scheme
-  Red Line Boundary
-  AECOM Monitoring Sites
-  Local Authority Monitoring Sites
-  Receptor Locations
-  Ecological Receptor Locations
-  Ecological Site - River Eye Site of Special Scientific Interest
-  River Channel Diversion



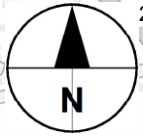
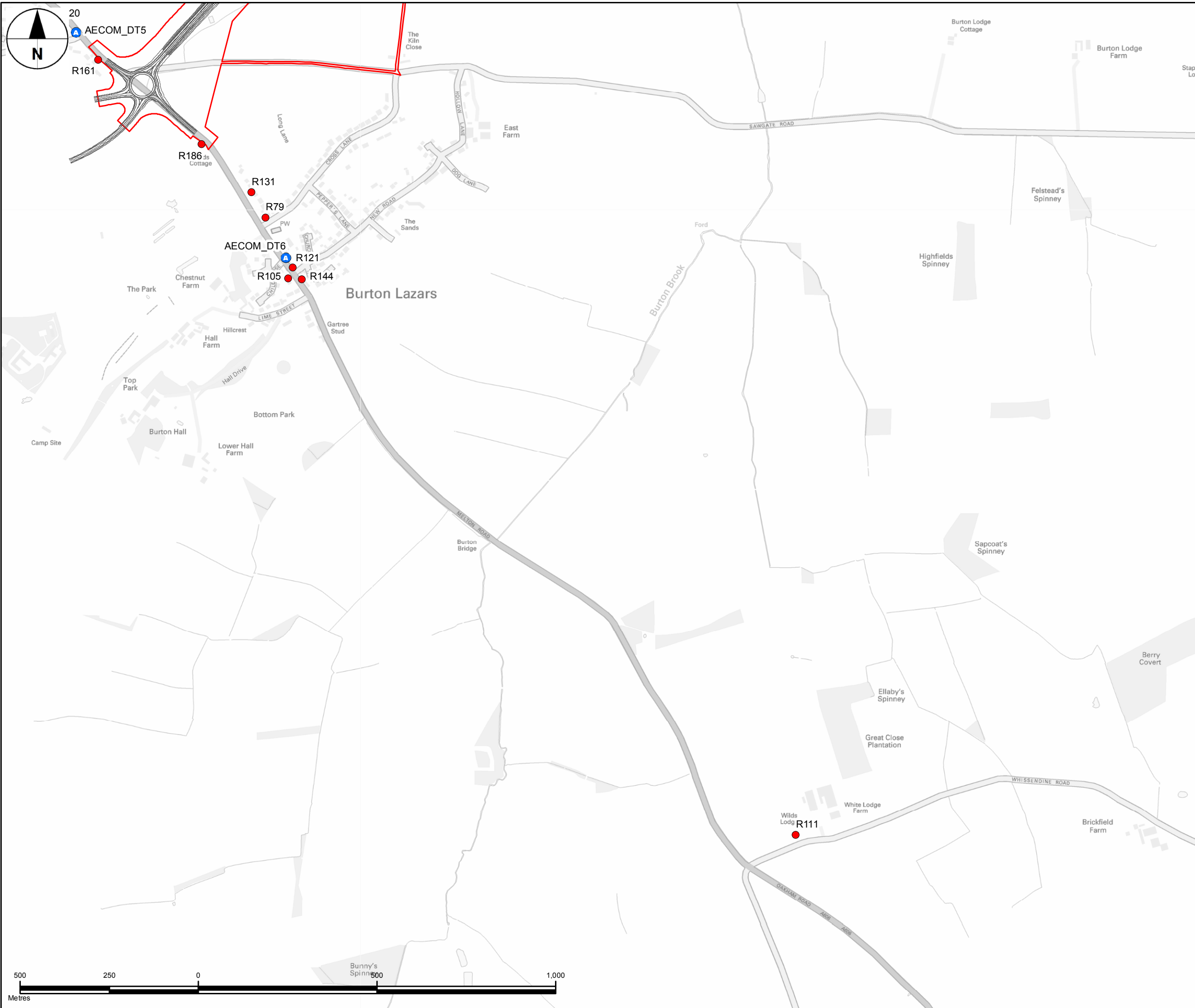
This drawing has been prepared for the use of AECOM's client. It may not be used, modified, reproduced or released by third parties, except as agreed by AECOM or as required by law. AECOM accepts no responsibility, and denies any liability whatsoever, to any party that uses or relies on this drawing without AECOM's express written consent. Do not scale this document. All measurements must be obtained from the stated dimensions.



- KEY**
-  Proposed Scheme
  -  Red Line Boundary
  -  AECOM Monitoring Sites
  -  Local Authority Monitoring Sites
  -  Receptor Locations
  -  Ecological Receptor Locations
  -  Ecological Site - River Eye Site of Special Scientific Interest
  -  River Channel Diversion



This drawing has been prepared for the use of AECOM's client. It may not be used, modified, reproduced or re-edited by third parties, except as agreed by AECOM or as required by law. AECOM accepts no responsibility, and denies any liability whatsoever, to any party that uses or relies on this drawing without AECOM's express written consent. Do not scale this document. All measurements must be obtained from the stated dimensions.











**PROJECT**  
NORTH AND EAST MMDR

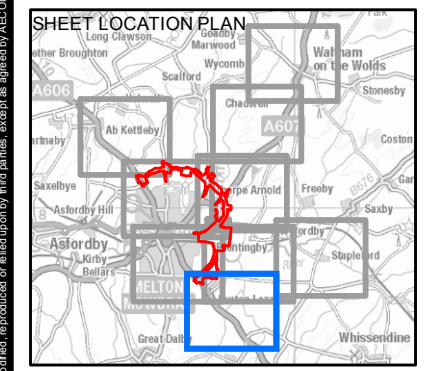
**CLIENT**  

**Leicestershire County Council**  
 County Hall, Glenfield  
 Leicester, LE3 8RA  
 tel: +44 (0)116 2323232  
 www.leicestershire.gov.uk

**CONSULTANT**  
**AECOM**  
 12 Regan Way  
 Chetwynd Business Park  
 Chilwell, Nottingham, NG9 6RZ  
 tel: +44 (0)115 907 7000  
 www.aecom.com

**NOTES**  
 1. ALL DIMENSIONS IN METRES UNLESS STATED OTHERWISE

- KEY**
-  Proposed Scheme
  -  Red Line Boundary
  -  AECOM Monitoring Sites
  -  Local Authority Monitoring Sites
  -  Receptor Locations
  -  Ecological Receptor Locations
  -  Ecological Site - River Eye Site of Special Scientific Interest
  -  River Channel Diversion



**PROJECT MANAGEMENT DETAILS**

DESIGNED: GB      CHECKED: FB      APPROVED: MS

**INTERNAL PROJECT NUMBER**      **SCALE**  
 60542201      1:10,000

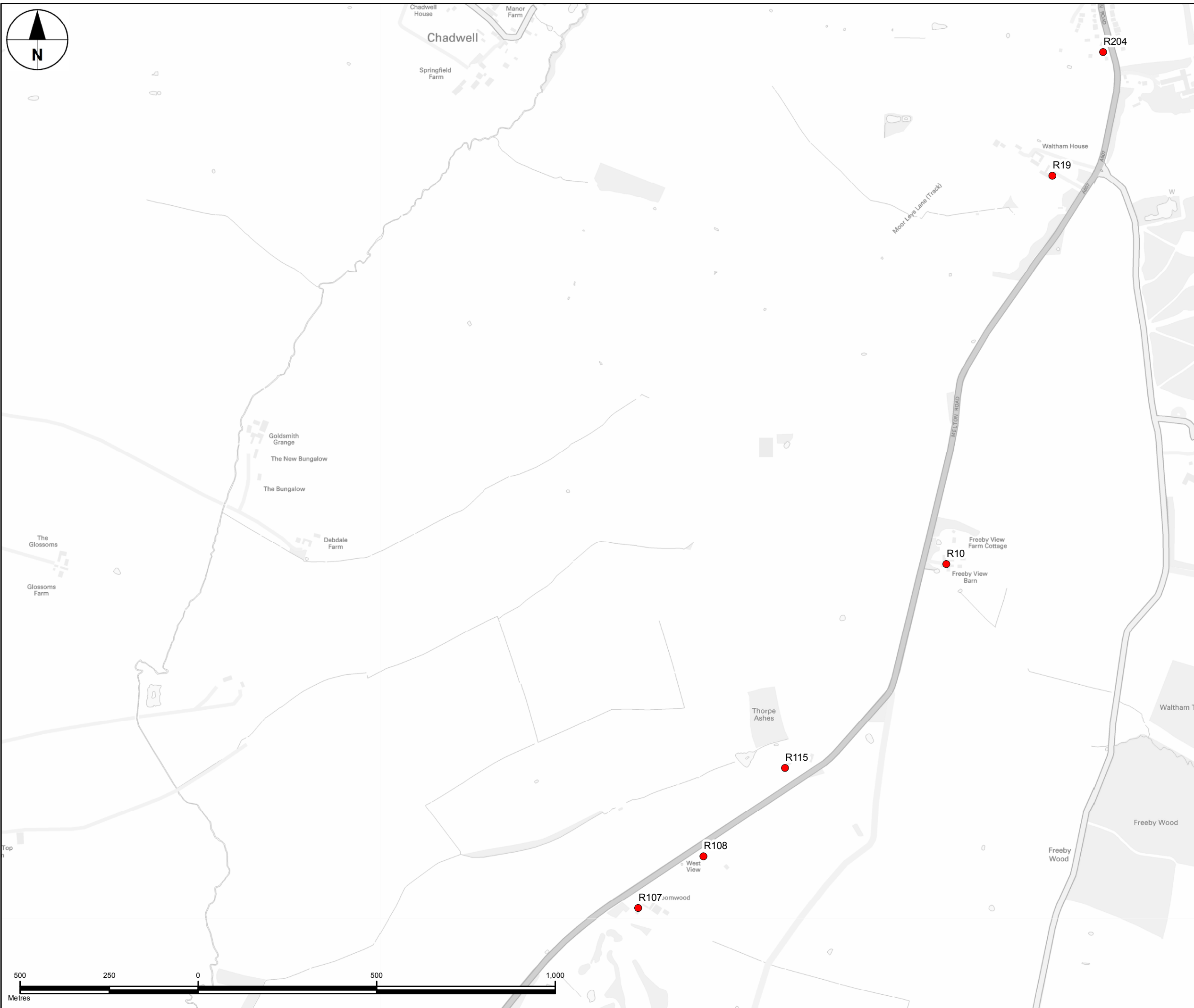
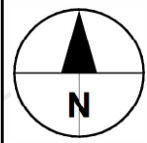
**STATUS**      **BS1192 SUITABILITY**  
 FOR INFORMATION      S2









**SHEET TITLE**  
 FIGURE 5.2

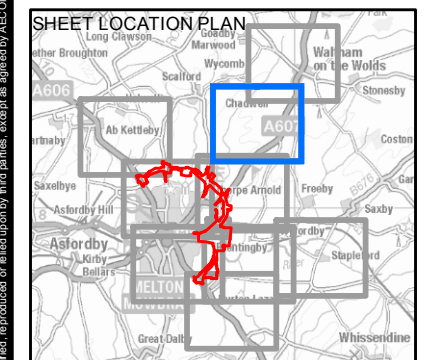
AIR QUALITY MONITORING AND SENSITIVE RECEPTOR LOCATIONS

**DRAWING NUMBER**      **REV**  
 60542201-ACM-EGN-GEN-GEN-ZZ-Z-DR-LE-0121      P01

This drawing has been prepared for the use of AECOM's client. It may not be used, modified, reproduced or distributed by third parties, except as agreed by AECOM or as required by law. AECOM accepts no responsibility, and denies any liability whatsoever, to any party that uses or relies on this drawing without AECOM's express written consent. Do not scale this document. All measurements must be obtained from the stated dimensions.



- KEY**
-  Proposed Scheme
  -  Red Line Boundary
  -  AECOM Monitoring Sites
  -  Local Authority Monitoring Sites
  -  Receptor Locations
  -  Ecological Receptor Locations
  -  Ecological Site - River Eye Site of Special Scientific Interest
  -  River Channel Diversion



**PROJECT MANAGEMENT DETAILS**

DESIGNED: GB      CHECKED: FB      APPROVED: MS

**INTERNAL PROJECT NUMBER**      **SCALE**  
60542201      1:10,000

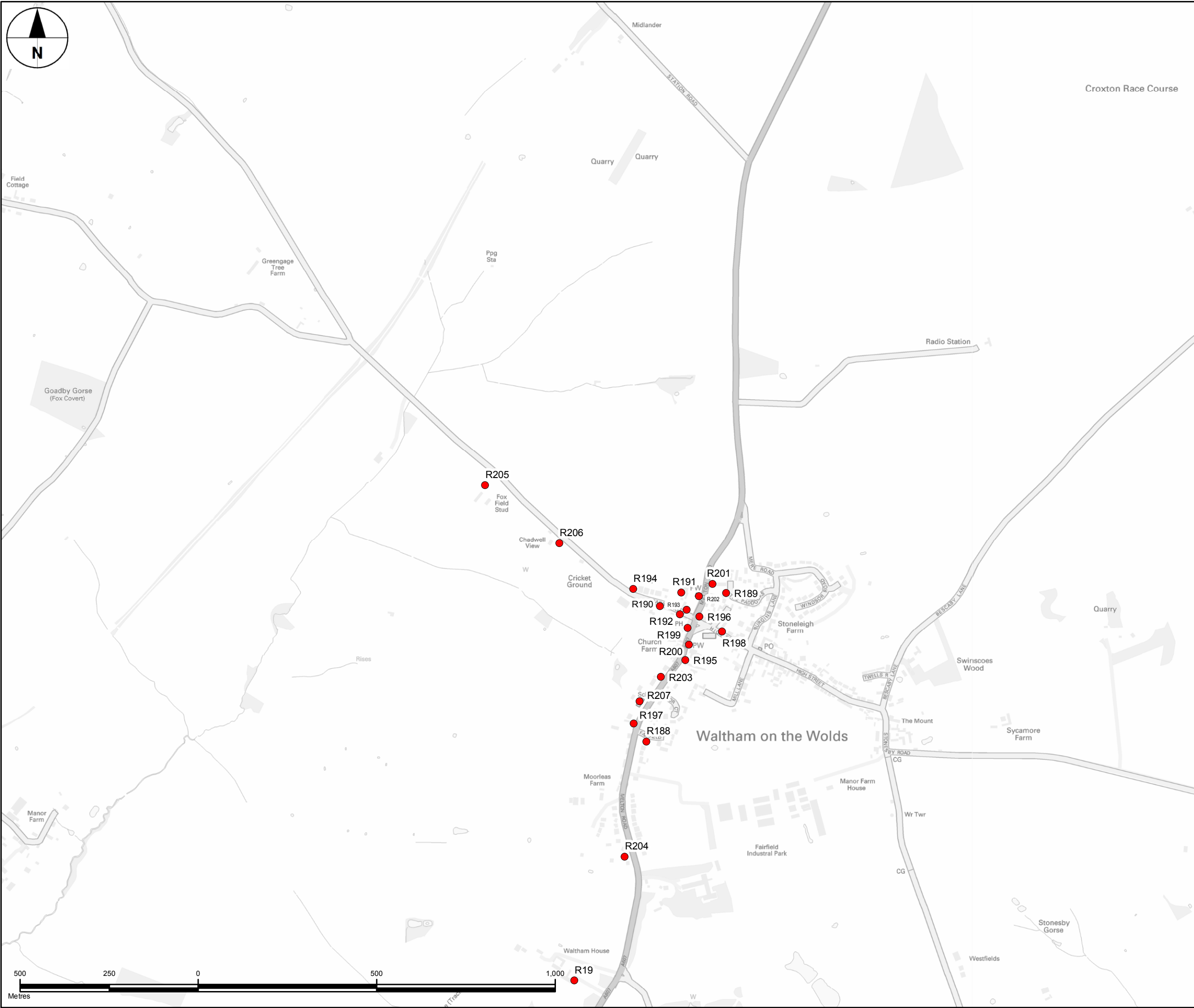
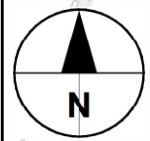
**STATUS**      **BS1192 SUITABILITY**  
FOR INFORMATION      S2









**SHEET TITLE**  
FIGURE 5.2

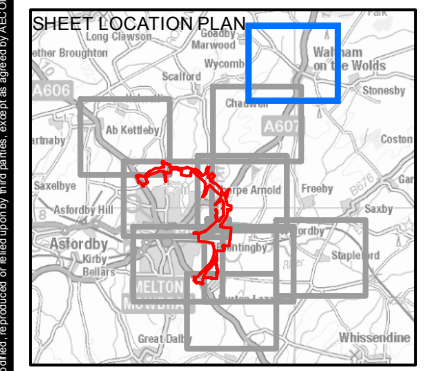
AIR QUALITY MONITORING AND SENSITIVE RECEPTOR LOCATIONS

**DRAWING NUMBER**      **REV**  
60542201-ACM-EGN-GEN-GEN-ZZ-Z-DR-LE-0122      P01

This drawing has been prepared for the use of AECOM's client. It may not be used, modified, reproduced or released by third parties, except as agreed by AECOM or as required by law. AECOM accepts no responsibility, and denies any liability whatsoever, to any party that uses or relies on this drawing without AECOM's express written consent. Do not scale this document. All measurements must be obtained from the stated dimensions.



- KEY**
-  Proposed Scheme
  -  Red Line Boundary
  -  AECOM Monitoring Sites
  -  Local Authority Monitoring Sites
  -  Receptor Locations
  -  Ecological Receptor Locations
  -  Ecological Site - River Eye Site of Special Scientific Interest
  -  River Channel Diversion



DESIGNED: GB      CHECKED: FB      APPROVED: MS

**INTERNAL PROJECT NUMBER**      **SCALE**  
60542201      1:10,000

**STATUS**      **BS1192 SUITABILITY**  
FOR INFORMATION      S2

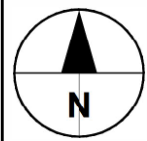
**SHEET TITLE**  
FIGURE 5.2









**AIR QUALITY MONITORING AND SENSITIVE RECEPTOR LOCATIONS**

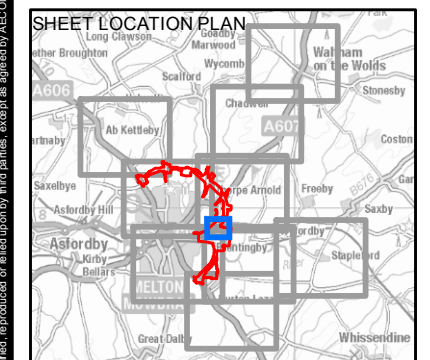
**DRAWING NUMBER**      **REV**  
60542201-ACM-EGN-GEN-GEN-ZZ-Z-DR-LE-0123      P01



This drawing has been prepared for the use of AECOM's client. It may not be used, modified, reproduced or distributed by third parties, except as agreed by AECOM or as required by law. AECOM accepts no responsibility, and denies any liability whatsoever, to any party that uses or relies on this drawing without AECOM's express written consent. Do not scale this document. All measurements must be obtained from the stated dimensions.



- KEY**
-  Proposed Scheme
  -  Red Line Boundary
  -  AECOM Monitoring Sites
  -  Local Authority Monitoring Sites
  -  Receptor Locations
  -  Ecological Receptor Locations
  -  Ecological Site - River Eye Site of Special Scientific Interest
  -  River Channel Diversion



**PROJECT MANAGEMENT DETAILS**

DESIGNED: GB      CHECKED: FB      APPROVED: MS

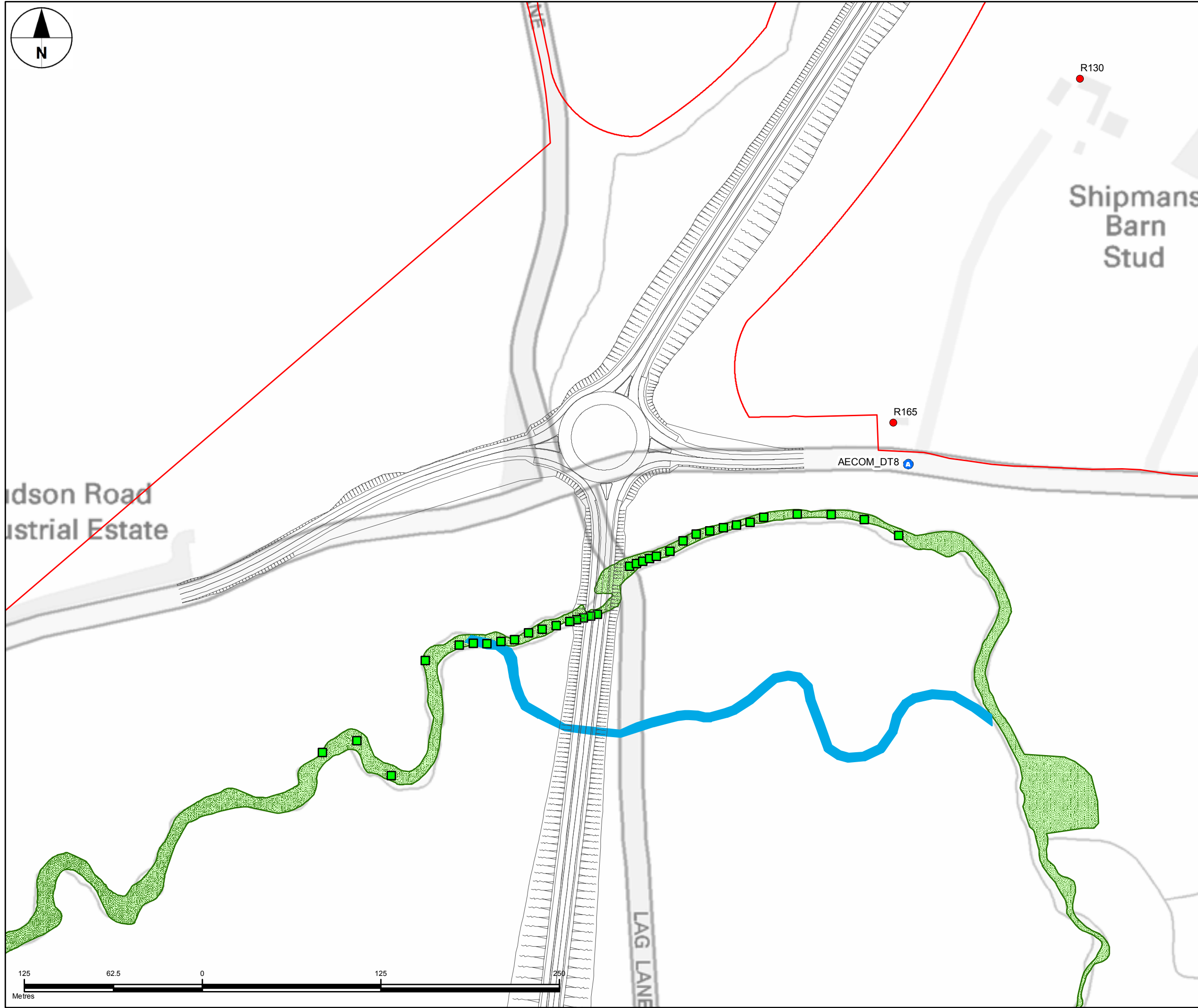
**INTERNAL PROJECT NUMBER**      **SCALE**  
60542201      1:2,500

**STATUS**      **BS1192 SUITABILITY**  
FOR INFORMATION      S2

**SHEET TITLE**  
FIGURE 5.2

**AIR QUALITY MONITORING AND SENSITIVE RECEPTOR LOCATIONS**

**DRAWING NUMBER**      **REV**  
60542201-ACM-EGN-GEN-GEN-ZZ-Z-DR-LE-0124      P01



This drawing has been prepared for the use of AECOM's client. It may not be used, modified, reproduced or stored on any system without the prior written consent of AECOM. AECOM accepts no responsibility, and denies any liability whatsoever, to any party that uses or relies on this drawing without AECOM's express written consent. Do not scale this document. All measurements must be obtained from the stated dimensions.