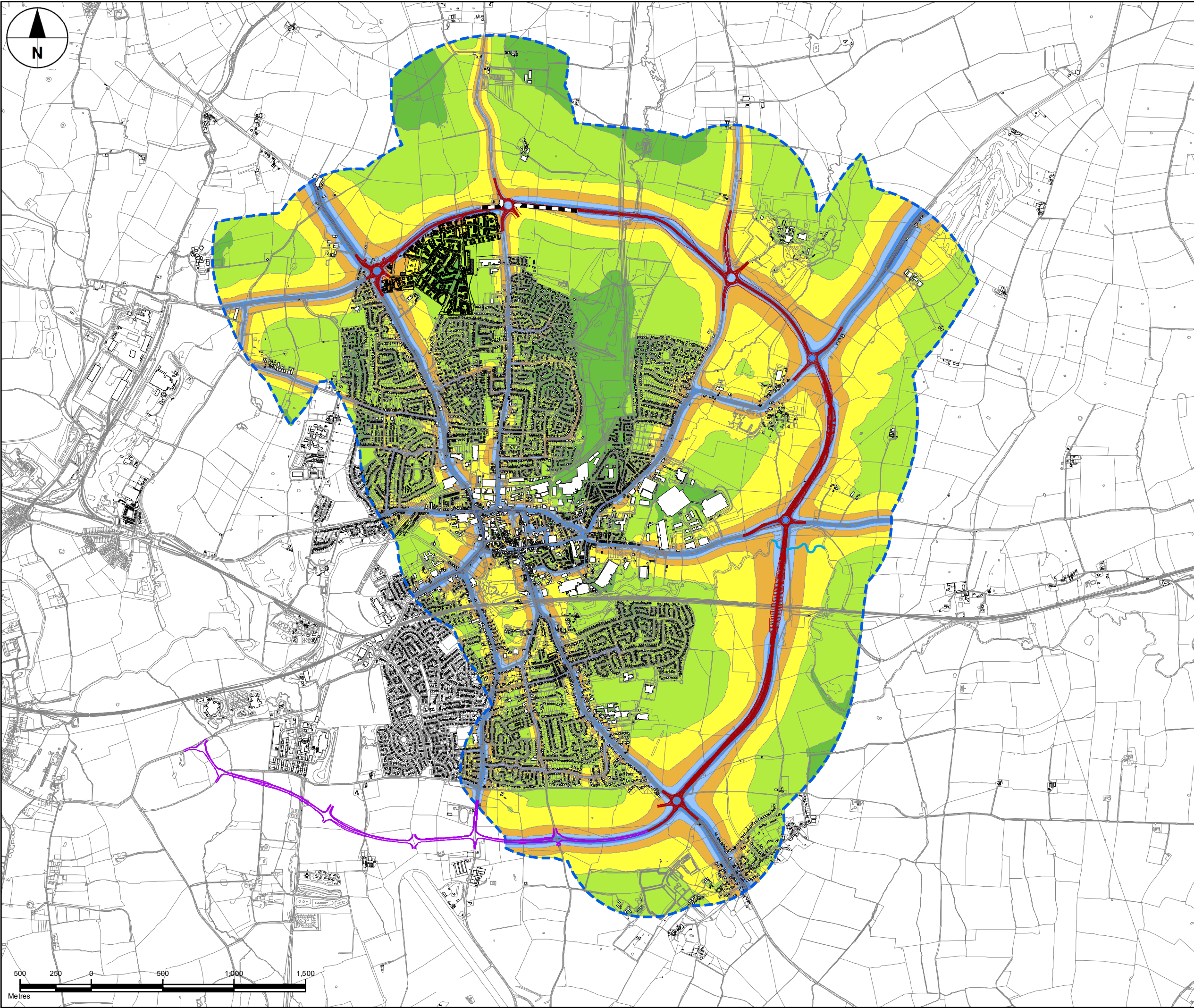








---

**FIGURE 11.7: NOISE – 2036 DO SOMETHING**













**KEY**

-  Proposed Scheme
-  River Channel Diversion
-  Proposed Noise Barrier
-  Southern Link Road
-  Scheme (in the vicinity of new housing development)
-  600m Noise Prediction Study Area

2036 Do-Something LA10, 18h dB at 4m (free-field)

-  <=40
-  >40 to <=45
-  >45 to <=50
-  >50 to <=55
-  >55 to <=60
-  >60 to <=65
-  >65 to <=70
-  >70

**PROJECT MANAGEMENT DETAILS**

DESIGNED: GB/AP      CHECKED: SC      APPROVED: MS

**INTERNAL PROJECT NUMBER**      **SCALE**  
 60542201      1:25,000

**STATUS**      **BS1192 SUITABILITY**  
 FOR INFORMATION      S2

**SHEET TITLE**  
 FIGURE 11.7

2036 DO-SOMETHING  
 TRAFFIC NOISE LEVELS

**DRAWING NUMBER**      **REV**  
 60542201-ACM-EGN-GEN-GEN-ZZ-Z-DR-LE-0007      P01

This drawing has been prepared for the use of AECOM's client. It may not be used, modified, reproduced or released by third parties, except as agreed by AECOM or as required by law. AECOM accepts no responsibility, and denies any liability whatsoever, to any party that uses or relies on this drawing without AECOM's express written consent. Do not scale this document. All measurements must be obtained from the stated dimensions.