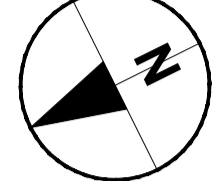
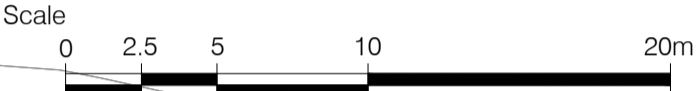
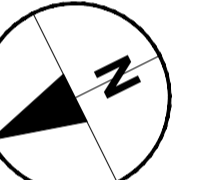
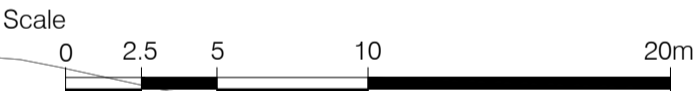


Viewport E
PROW E25 & UCR
Highway Stopped Up
Scale 1-1250@ A1

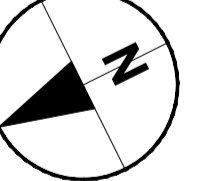
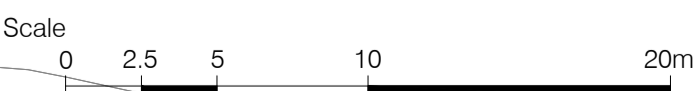
Original Size (A1) 1:250 @ A1 1:500 @ A3

Viewport F
New Highway
Scale 1-1250@ A1

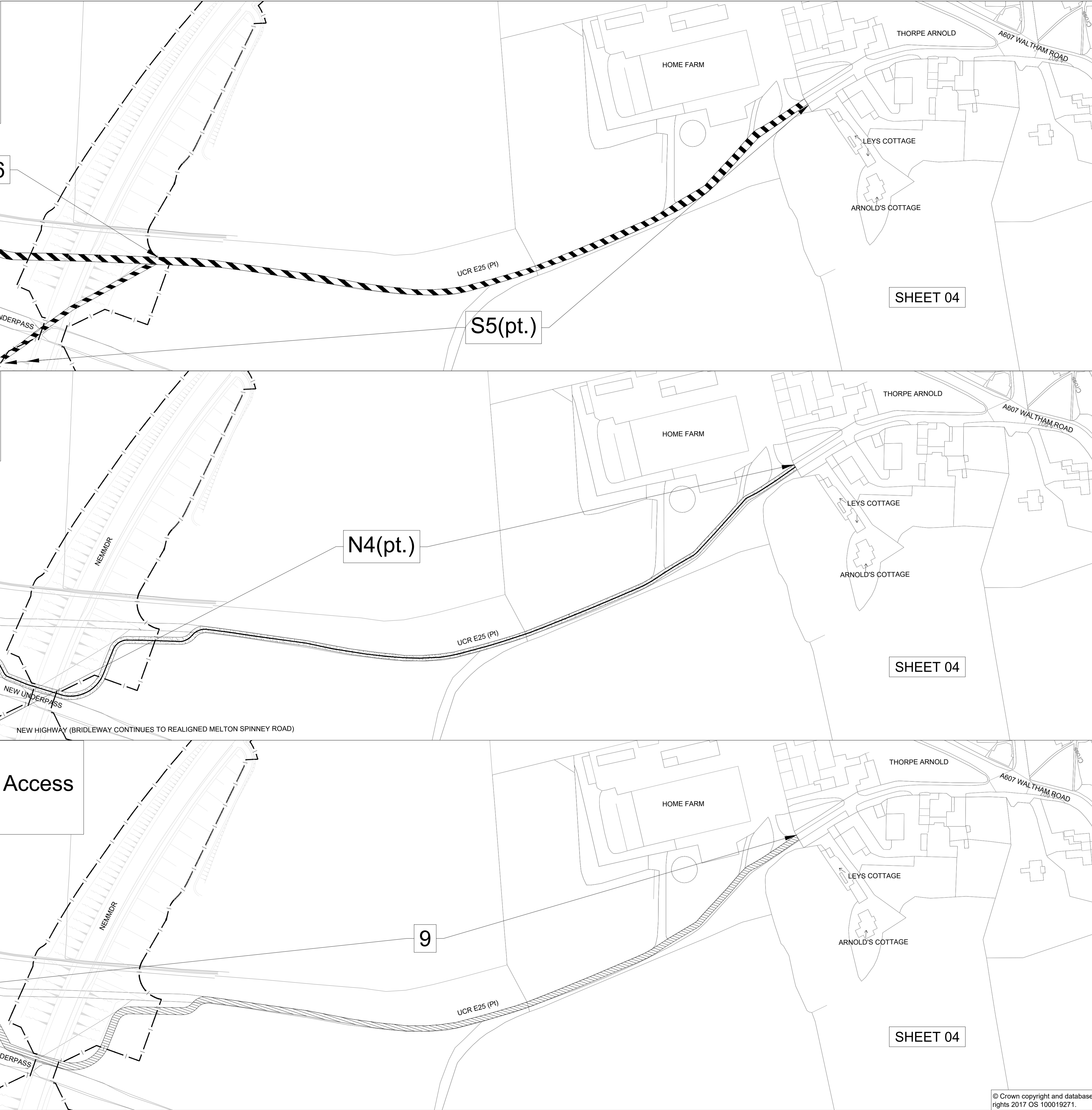



Original Size (A1) 1:250 @ A1 1:500 @ A3

Viewport G
New Means of Private Access
Scale 1-1250@ A1

Original Size (A1) 1:250 @ A1 1:500 @ A3



PROJECT
A606 NORTH & EAST MELTON MOWBRAY DISTRIBUTOR ROAD (NEMMDR)

CLIENT
LEICESTERSHIRE COUNTY COUNCIL

County Hall, Glenfield
 Leicester, LE3 8RA
 tel: +44 (0)116 232 3232
 www.leicestershire.gov.uk

CONSULTANT
AECOM

12 Regan Way
 Chetwynd Business Park
 Chilwell, Nottingham, NG9 6RZ
 tel: +44 (0)115 907 7000
 www.aecom.com

NOTES

1. ALL DIMENSIONS ARE IN METRES UNLESS STATED OTHERWISE.
2. THIS DRAWING IS BASED ON ORDNANCE SURVEY DATA AND THE COMBINED AECOM AND LCC TOPOGRAPHICAL SURVEY.

KEY

S*	HIGHWAY TO BE STOPPED UP
H*	HIGHWAY TO BE IMPROVED
N*	ROUTE OF NEW HIGHWAY
X*	PRIVATE MEANS OF ACCESS STOPPED UP
*	NEW PRIVATE MEANS OF ACCESS
	EXISTING HIGHWAY BOUNDARY
	PROPOSED HIGHWAY BOUNDARY
UCR	DENOTES UNCLASSIFIED ROAD
FP.	DENOTES PUBLIC FOOTPATH

General notes

Viewports and inserts
 Provide a more detailed view at a larger scale.

(pt.) * reference numbers
 Denotes that only part of that particular SRO reference length is being shown.

MAP REFERRED TO IN THE LEICESTERSHIRE COUNTY COUNCIL (NORTH & EAST MELTON MOWBRAY DISTRIBUTOR ROAD) (SIDE ROADS) ORDER 2020
 SIDE ROADS ORDER PLAN 4A (SECTIONS PLAN)

ACQUIRING AUTHORITIES' FURTHER MODIFICATIONS	BS DB	17/09/21	C03
ACQUIRING AUTHORITIES' MODIFICATIONS	MH DB	31/08/21	C02
FINAL CHECK AND APPROVE ISSUE	BM PL	18/06/20	A1

PROJECT MANAGEMENT INITIALS

DESIGNED: LJ	CHECKED: PM	APPROVED: DB
--------------	-------------	--------------

INTERNAL PROJECT NUMBER **SCALE**

60542201	AS SHOWN
----------	----------

STATUS **FINAL**

PCF STAGE 1 APPROVED	A1
----------------------	----

SHEET TITLE

SIDE ROAD ORDERS PLAN 4A
 SECTION PLAN NEMMDR;
 UNCLASSIFIED RD/MELTON SPINNEY RD TO WALTHAM RD

DRAWING NUMBER **REV**

60542201-LCC-LSI -S3_SR_ZZ_Z	-DR-KK-0010	C03
------------------------------	-------------	-----