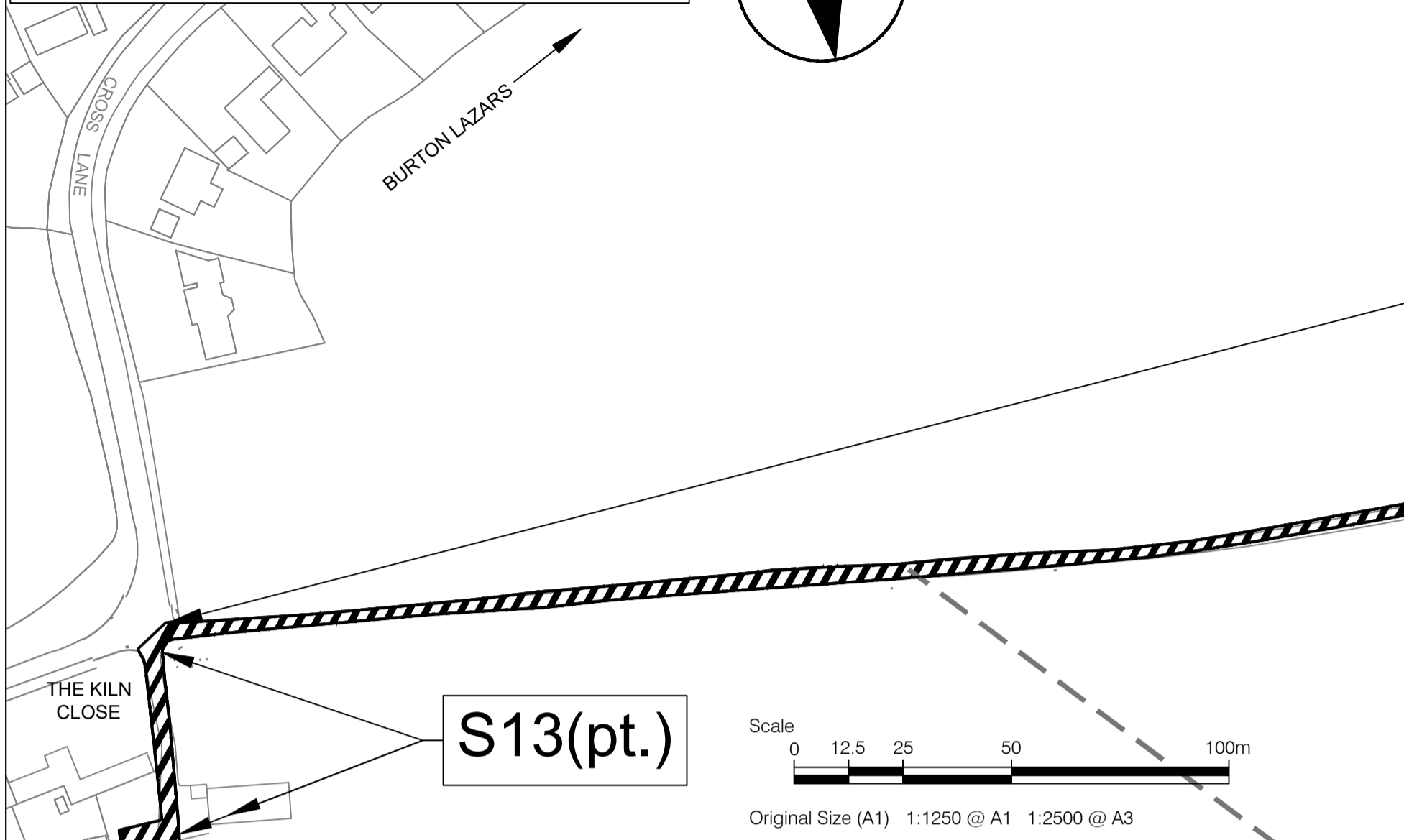
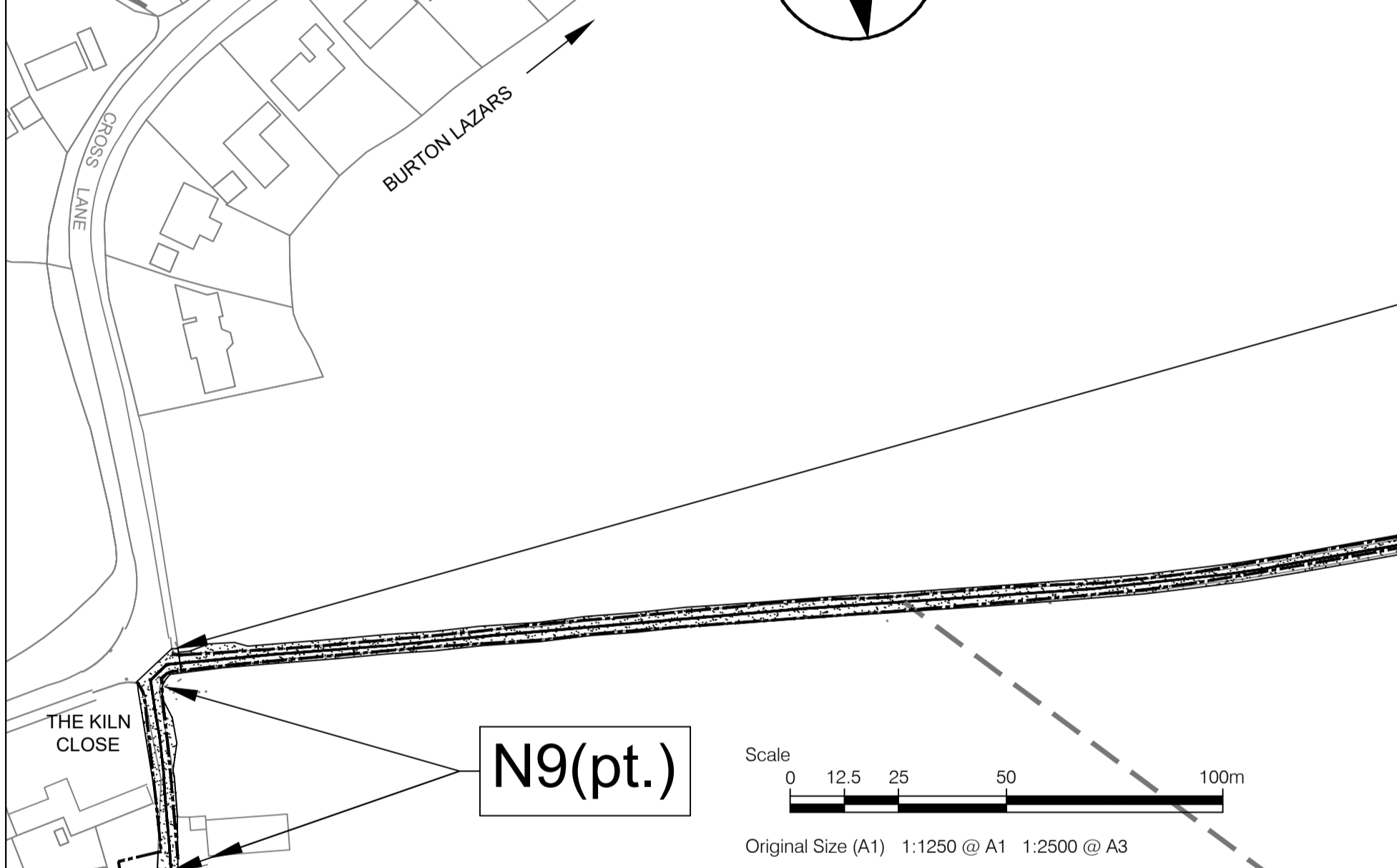


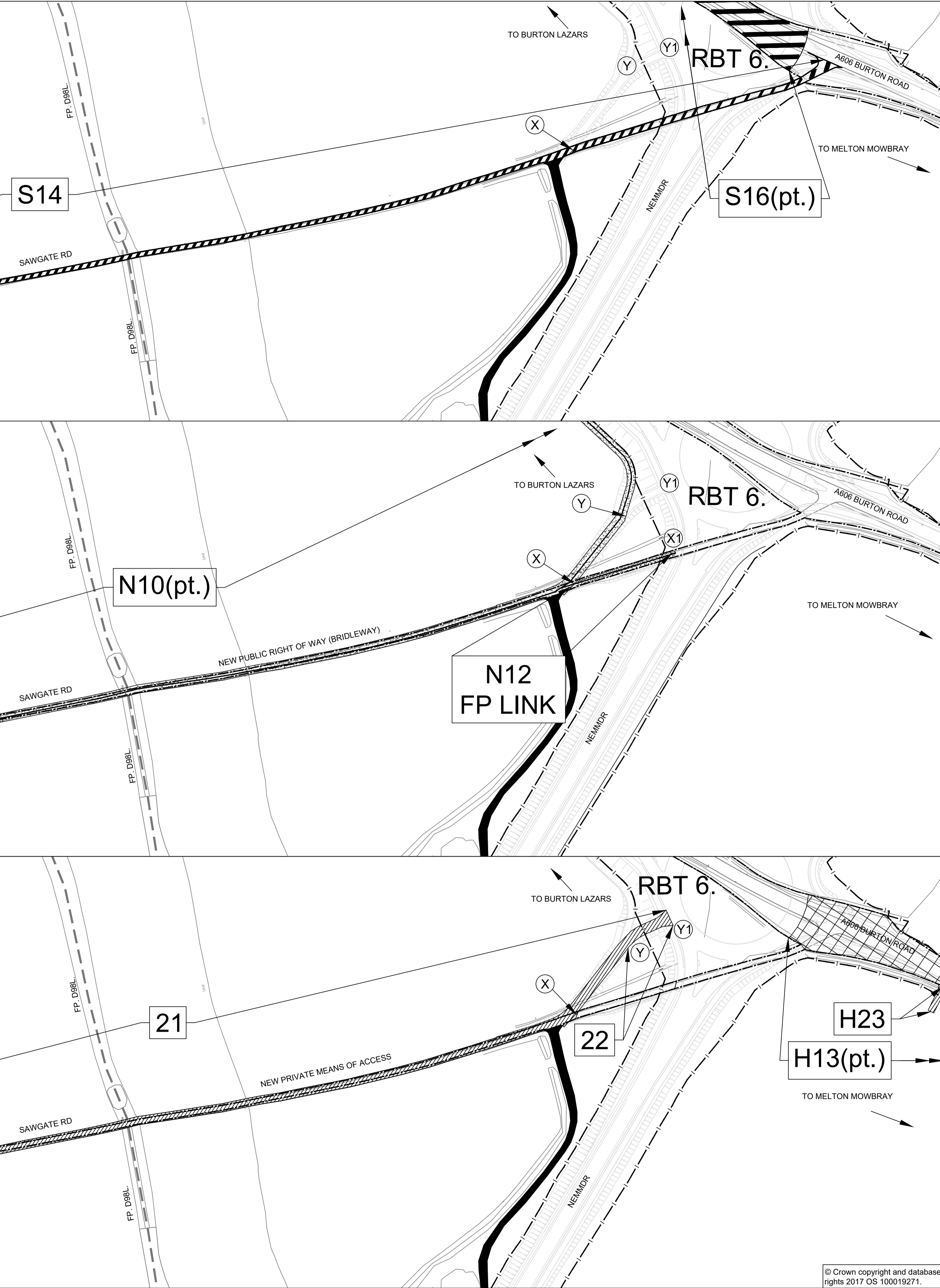
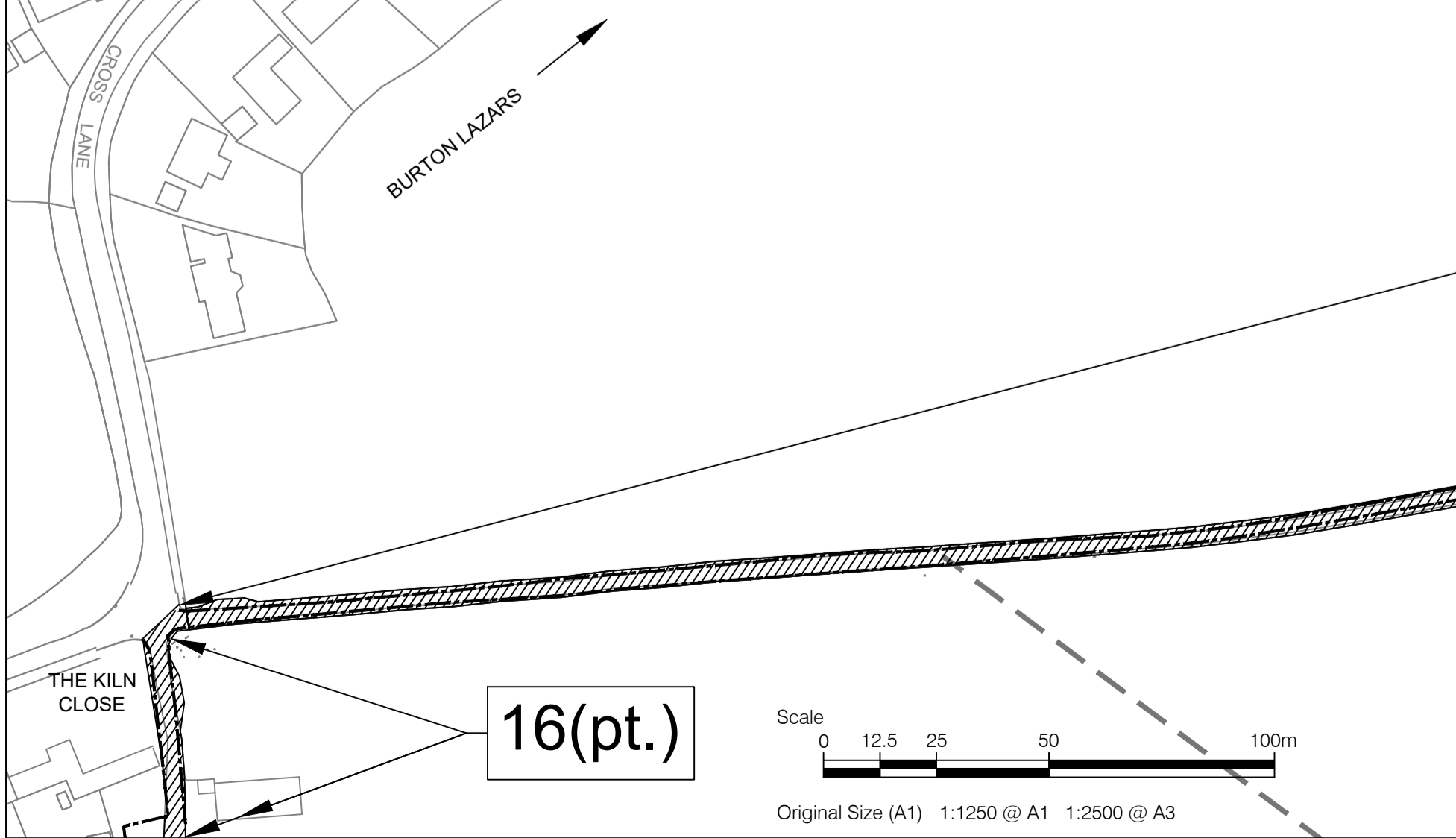
**Viewport P SAWGATE ROAD
HIGHWAY STOPPED UP**
Scale 1-1250 @ A1



**Viewport Q SAWGATE ROAD
ROUTE OF NEW HIGHWAY**
Scale 1-1250 @ A1



**Viewport R SAWGATE ROAD
NEW PRIVATE MEANS OF ACCESS
+ HIGHWAY TO BE IMPROVED**
Scale 1-1250 @ A1



PROJECT
**A606 NORTH & EAST MELTON
MOWBRAY DISTRIBUTOR ROAD
(NEMMDR)**

CLIENT
**LEICESTERSHIRE
COUNTY COUNCIL**

County Hall, Glenfield
Leicester, LE3 8RA
tel: +44 (0)116 232 3232
www.leicestershire.gov.uk

CONSULTANT
AECOM
12 Regan Way
Chetwynd Business Park
Chilwell, Nottingham, NG9 6RZ
tel: +44 (0)115 907 7000
www.aecom.com

- NOTES**
- ALL DIMENSIONS ARE IN METRES UNLESS STATED OTHERWISE.
 - THIS DRAWING IS BASED ON ORDNANCE SURVEY DATA AND THE COMBINED AECOM AND LCC TOPOGRAPHICAL SURVEY.

KEY

| | | |
|-----------|--|------------------------------------|
| S* | | HIGHWAY TO BE STOPPED UP |
| H* | | HIGHWAY TO BE IMPROVED |
| N* | | ROUTE OF NEW HIGHWAY |
| X* | | PRIVATE MEANS OF ACCESS STOPPED UP |
| * | | NEW PRIVATE MEANS OF ACCESS |
| - - - - - | | EXISTING HIGHWAY BOUNDARY |
| - . - . - | | PROPOSED HIGHWAY BOUNDARY |
| UCR | | DENOTES UNCLASSIFIED ROAD |
| FP. | | DENOTES PUBLIC FOOTPATH |

General notes

Viewports and inserts
Provide a more detailed view at a larger scale.

(pt.) * reference numbers
Denotes that only part of that particular SRO reference length is being shown.

MAP REFERRED TO IN THE LEICESTERSHIRE COUNTY COUNCIL
(NORTH EAST MELTON MOWBRAY DISTRIBUTOR ROAD)
(SIDE ROADS) ORDER 2020
SIDE ROADS ORDER PLAN 7B (SECTION PLAN)

| | | | | |
|--------------------------------------|----|----|----------|-----|
| ACQUIRING AUTHORITIES' MODIFICATIONS | MH | DB | 31/08/21 | C02 |
| FINAL CHECK AND APPROVE ISSUE | BM | PL | 18/06/20 | A1 |

PROJECT MANAGEMENT INITIALS

DESIGNED: BS CHECKED: AL APPROVED: DB

INTERNAL PROJECT NUMBER **SCALE**
60542201 AS SHOWN

STATUS **FINAL**
PCF STAGE 1 APPROVED A1

SHEET TITLE
SIDE ROAD ORDERS PLAN 7B
SECTION PLAN NEMMDR;
SAWGATE ROAD TO A606
BURTON ROAD

DRAWING NUMBER **REV**
60542201-LCC-LSI -S5_SR_ZZ_Z -DR-KK-0014 C02