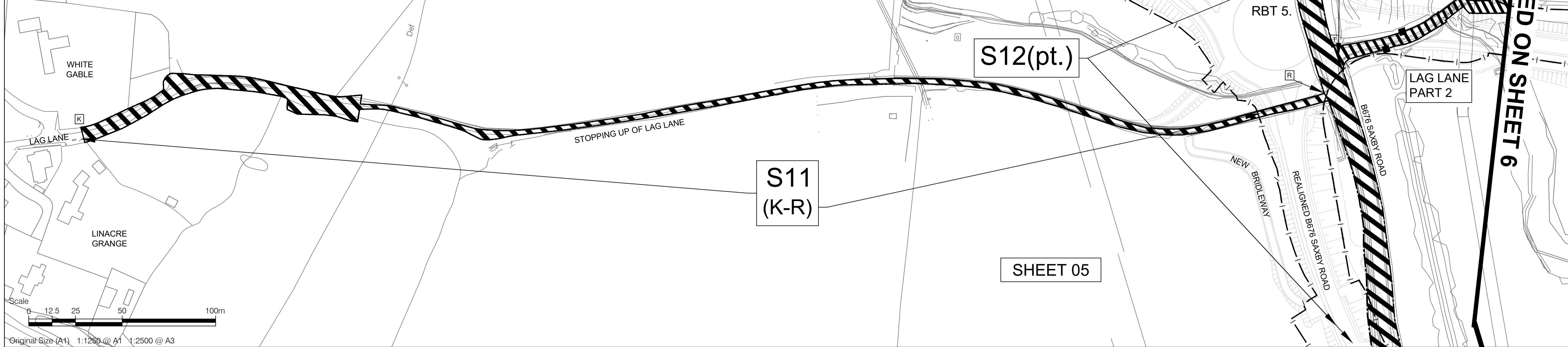
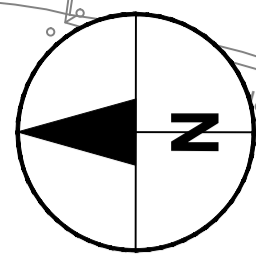
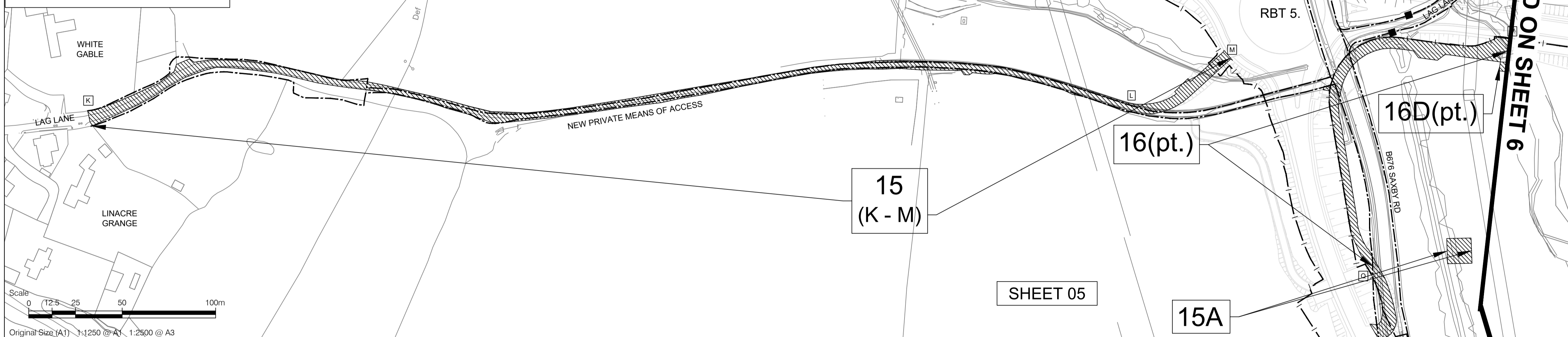
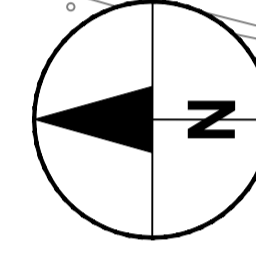


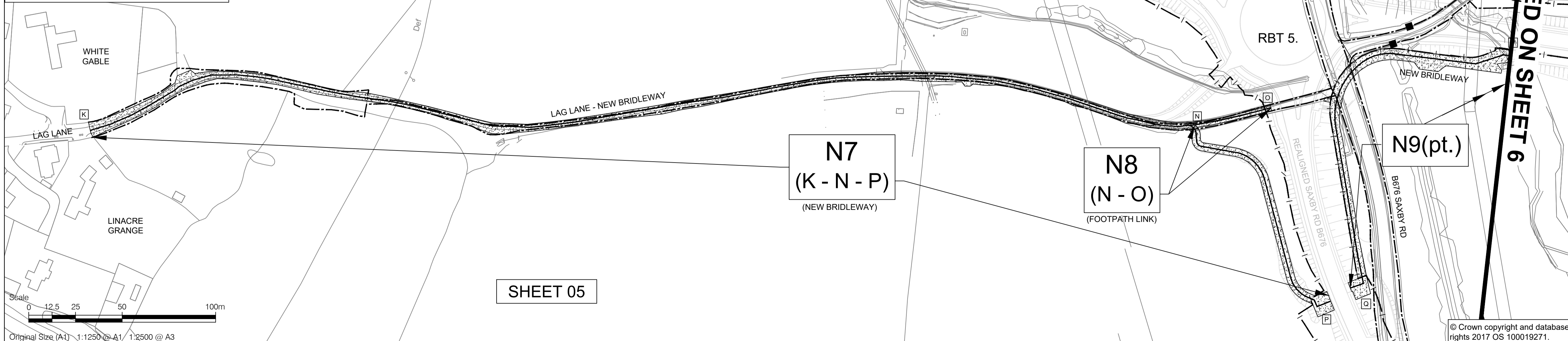
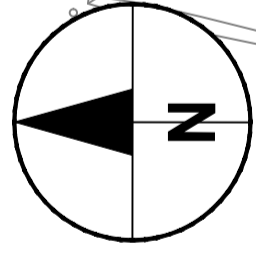
Viewport H
 (Thorpe Arnold to Saxby Rd)
 HIGHWAY STOPPED UP
 Scale 1-1250 @ A1



Viewport I
 (Thorpe Arnold to Saxby Rd)
 NEW PRIVATE MEANS OF
 ACCESS
 Scale 1-1250 @ A1



Viewport J
 (Thorpe Arnold to Saxby Rd)
 ROUTE OF NEW HIGHWAY
 Scale 1-1250 @ A1



PROJECT
**A606 NORTH & EAST MELTON
 MOWBRAY DISTRIBUTOR ROAD
 (NEMMDR)**

CLIENT
**LEICESTERSHIRE
 COUNTY COUNCIL**

County Hall, Glenfield
 Leicester, LE3 8RA
 tel: +44 (0)116 232 3232
 www.leicestershire.gov.uk

CONSULTANT
AECOM
 12 Regan Way
 Chetwynd Business Park
 Chilwell, Nottingham, NG9 6RZ
 tel: +44 (0)115 907 7000
 www.aecom.com

NOTES
 1. ALL DIMENSIONS ARE IN METRES UNLESS STATED OTHERWISE.
 2. THIS DRAWING IS BASED ON ORDNANCE SURVEY DATA AND
 THE COMBINED AECOM AND LCC TOPOGRAPHICAL SURVEY.

KEY

S*	HIGHWAY TO BE STOPPED UP
H*	HIGHWAY TO BE IMPROVED
N*	ROUTE OF NEW HIGHWAY
X*	PRIVATE MEANS OF ACCESS STOPPED UP
*	NEW PRIVATE MEANS OF ACCESS
- - -	EXISTING HIGHWAY BOUNDARY
- . - . -	PROPOSED HIGHWAY BOUNDARY
UCR	DENOTES UNCLASSIFIED ROAD
FP.	DENOTES PUBLIC FOOTPATH

General notes
Viewports and inserts
 Provide a more detailed view at a larger scale.
 (pt.) * reference numbers
 Denotes that only part of that particular SRO
 reference length is being shown.

MAP REFERRED TO IN THE LEICESTERSHIRE COUNTY COUNCIL
 (NORTH EAST MELTON MOWBRAY DISTRIBUTOR ROAD)
 (SIDE ROADS) ORDER 2020
 SIDE ROADS ORDER PLAN 5A (SECTION PLAN)

ACQUIRING AUTHORITIES' MODIFICATIONS	MH	DB	31/08/21	C02
FINAL CHECK AND APPROVE ISSUE	BM	PL	18/06/20	A1

PROJECT MANAGEMENT INITIALS
 DESIGNED: LJ CHECKED: AL APPROVED: DB

INTERNAL PROJECT NUMBER **SCALE**
 60542201 AS SHOWN

STATUS **FINAL**
 PCF STAGE 1 APPROVED A1

SHEET TITLE
 SIDE ROAD ORDERS PLAN 5A
 SECTION PLAN NEMMDR;
 LAG LANE, THORPE ARNOLD
 TO B676 SAXBY RD

DRAWING NUMBER **REV**
 60542201-LCC-LSI -S4_SR_ZZ_Z -DR-KK-0011 C02