

KEY

- S* HIGHWAY TO BE STOPPED UP
- H* HIGHWAY TO BE IMPROVED
- N* ROUTE OF NEW HIGHWAY
- X* PRIVATE MEANS OF ACCESS STOPPED UP
- * NEW PRIVATE MEANS OF ACCESS
- EXISTING HIGHWAY BOUNDARY
- - - PROPOSED HIGHWAY BOUNDARY
- UCR DENOTES UNCLASSIFIED ROAD
- FP DENOTES PUBLIC FOOTPATH

General notes

Viewports and inserts
Provide a more detailed view at a larger scale.

(pt.) * reference numbers
Denotes that only part of that particular SRO reference length is being shown.

MAP REFERRED TO IN THE LEICESTERSHIRE COUNTY COUNCIL
(NORTH EAST MELTON MOWBRAY DISTRIBUTOR ROAD)
(SIDE ROADS) ORDER 2020
SIDE ROADS ORDER PLAN 5

ACQUIRING AUTHORITIES' MODIFICATIONS	MH	DB	31/08/21	C02
FINAL CHECK AND APPROVE ISSUE	BM	PL	18/06/20	A1

PROJECT MANAGEMENT INITIALS

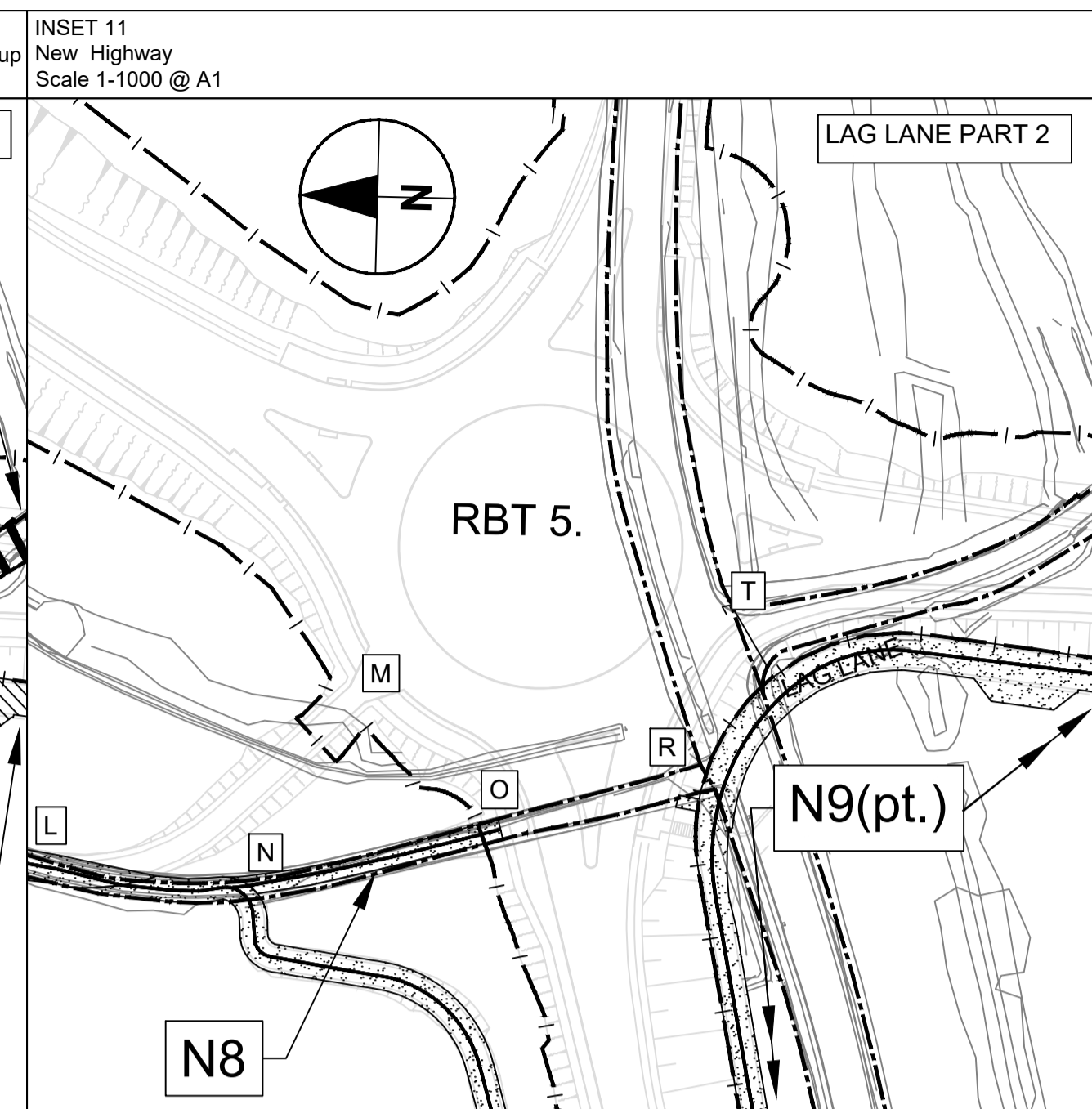
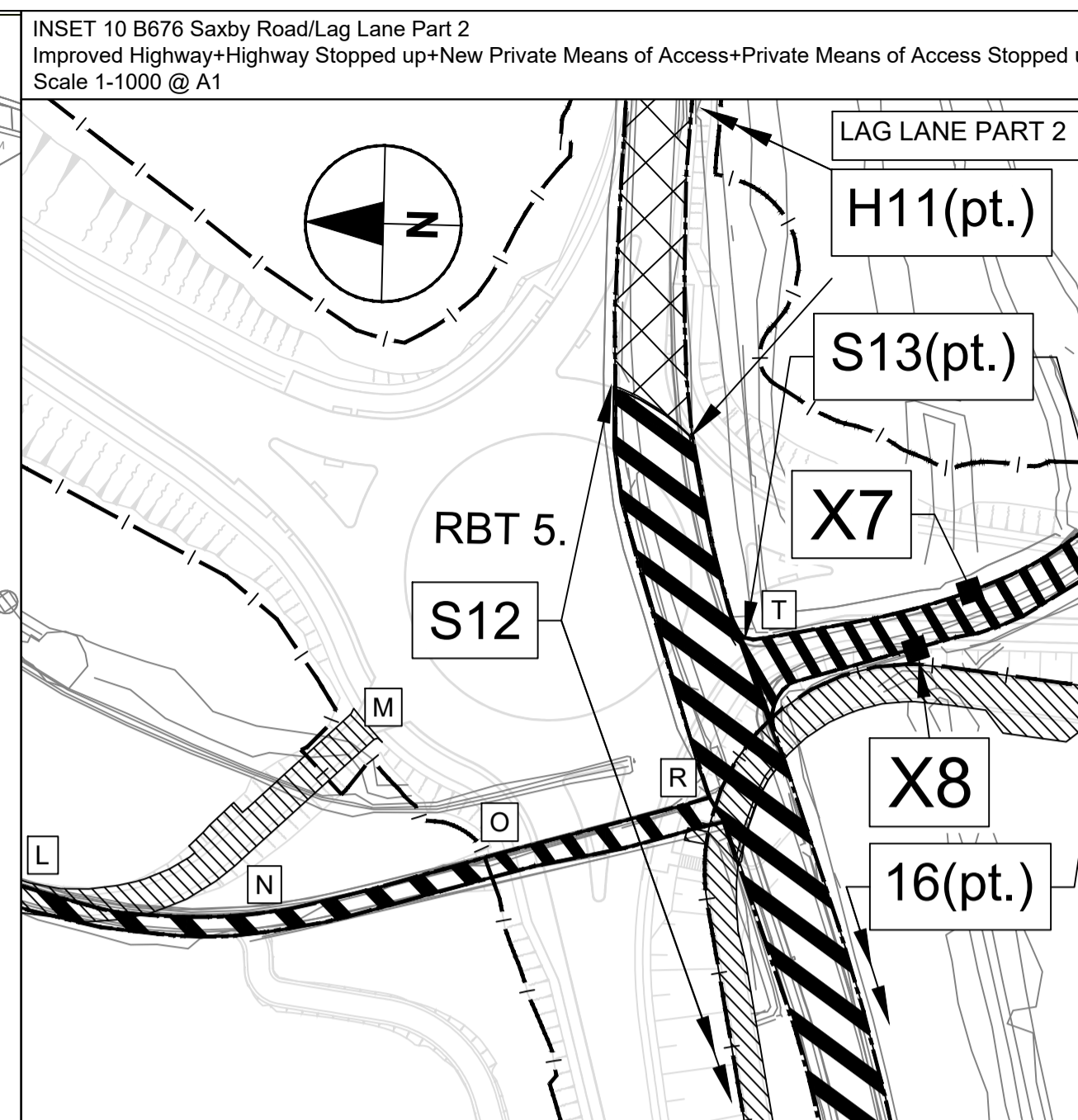
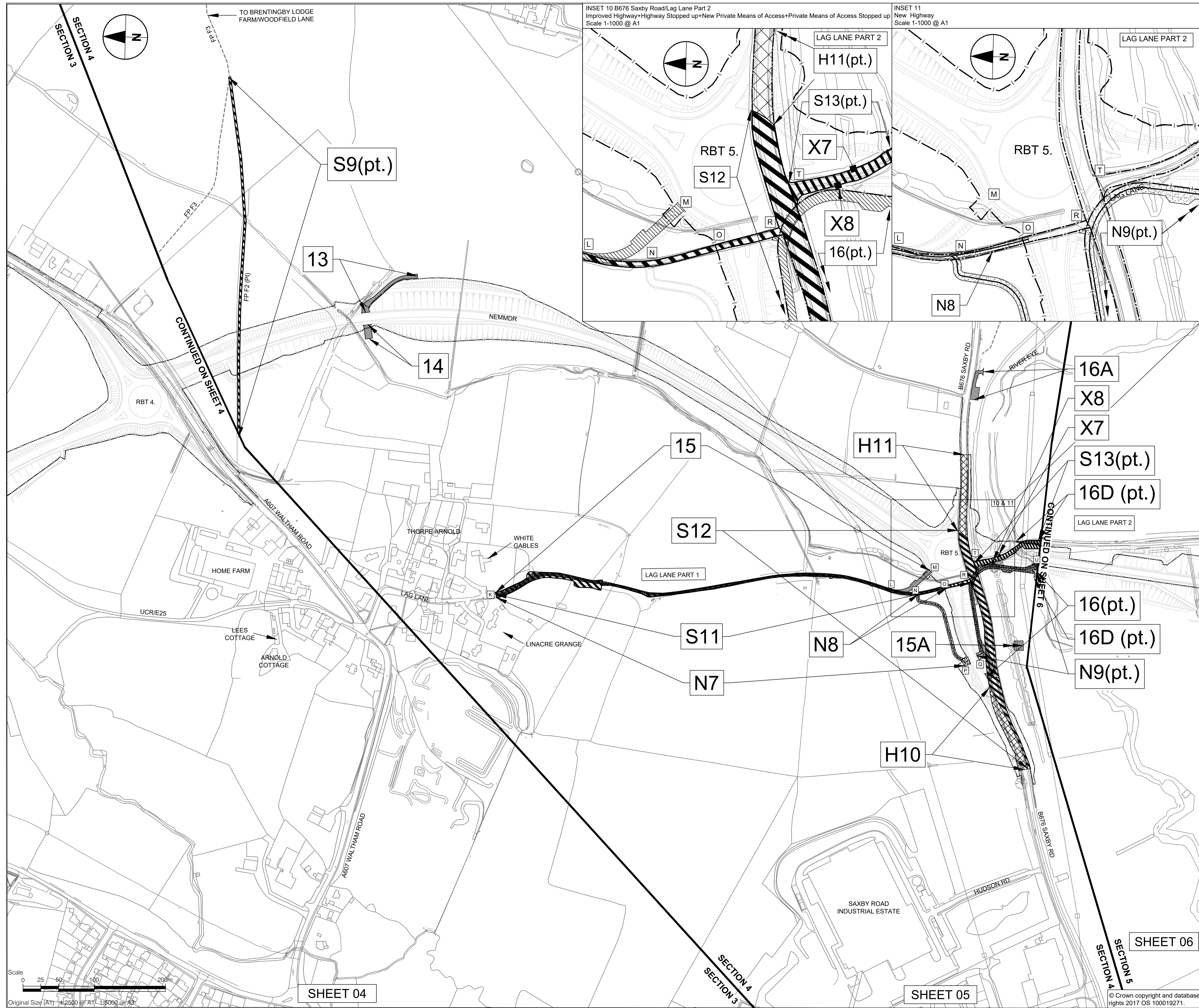
DESIGNED: II	CHECKED: AL	APPROVED: DB
--------------	-------------	--------------

INTERNAL PROJECT NUMBER	SCALE
60542201	1:2500

STATUS	FINAL
PCF STAGE 1 APPROVED	A1

SHEET TITLE
SIDE ROAD ORDERS PLAN 5
NEMMDR; LAG LANE, THORPE
ARNOLD TO B676 SAXBY ROAD

DRAWING NUMBER	REV
60542201-LCC-LSI -S4_SR_ZZ_Z	-DR-KK-0005 C02



SHEET 04

SHEET 05

SHEET 06

This drawing has been prepared for the use of AECOM's Client. It may not be used, modified, reproduced or relied upon by third parties, except as agreed by AECOM or as required by law. AECOM accepts no responsibility, and denies any liability whatsoever, to any party that uses or relies on this drawing without AECOM's express written consent. Do not scale this document. All measurements must be obtained from the stated dimensions.