

KEY

S*		HIGHWAY TO BE STOPPED UP
H*		HIGHWAY TO BE IMPROVED
N*		ROUTE OF NEW HIGHWAY
X*		PRIVATE MEANS OF ACCESS STOPPED UP
*		NEW PRIVATE MEANS OF ACCESS
- - -		EXISTING HIGHWAY BOUNDARY
- · - ·		PROPOSED HIGHWAY BOUNDARY
UCR		DENOTES UNCLASSIFIED ROAD
FP.		DENOTES PUBLIC FOOTPATH

General notes
Viewports and inserts
 Provide a more detailed view at a larger scale.
(pt.) * reference numbers
 Denotes that only part of that particular SRO reference length is being shown.

MAP REFERRED TO IN THE LEICESTERSHIRE COUNTY COUNCIL (NORTH EAST MELTON MOWBRAY DISTRIBUTOR ROAD) (SIDE ROADS) ORDER 2020 (SIDE ROADS ORDER PLAN 3A

ACQUIRING AUTHORITIES' MODIFICATIONS	MH	DB	31/08/21	C02
FINAL CHECK AND APPROVE ISSUE	BM	PL	18/06/20	A1

PROJECT MANAGEMENT INITIALS

DESIGNED: LJ	CHECKED: AL	APPROVED: DB
--------------	-------------	--------------

INTERNAL PROJECT NUMBER **SCALE**

60542201	AS SHOWN
----------	----------

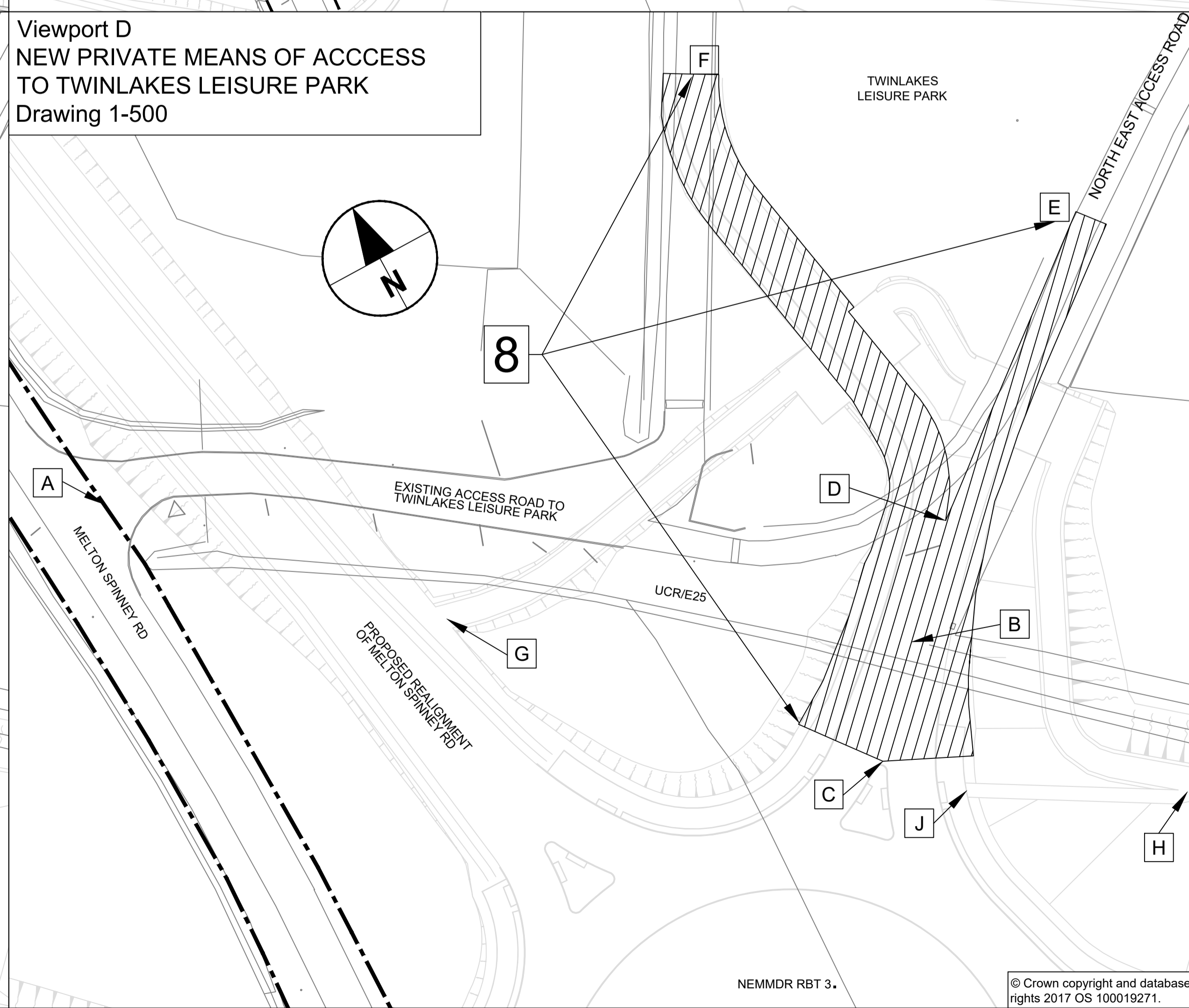
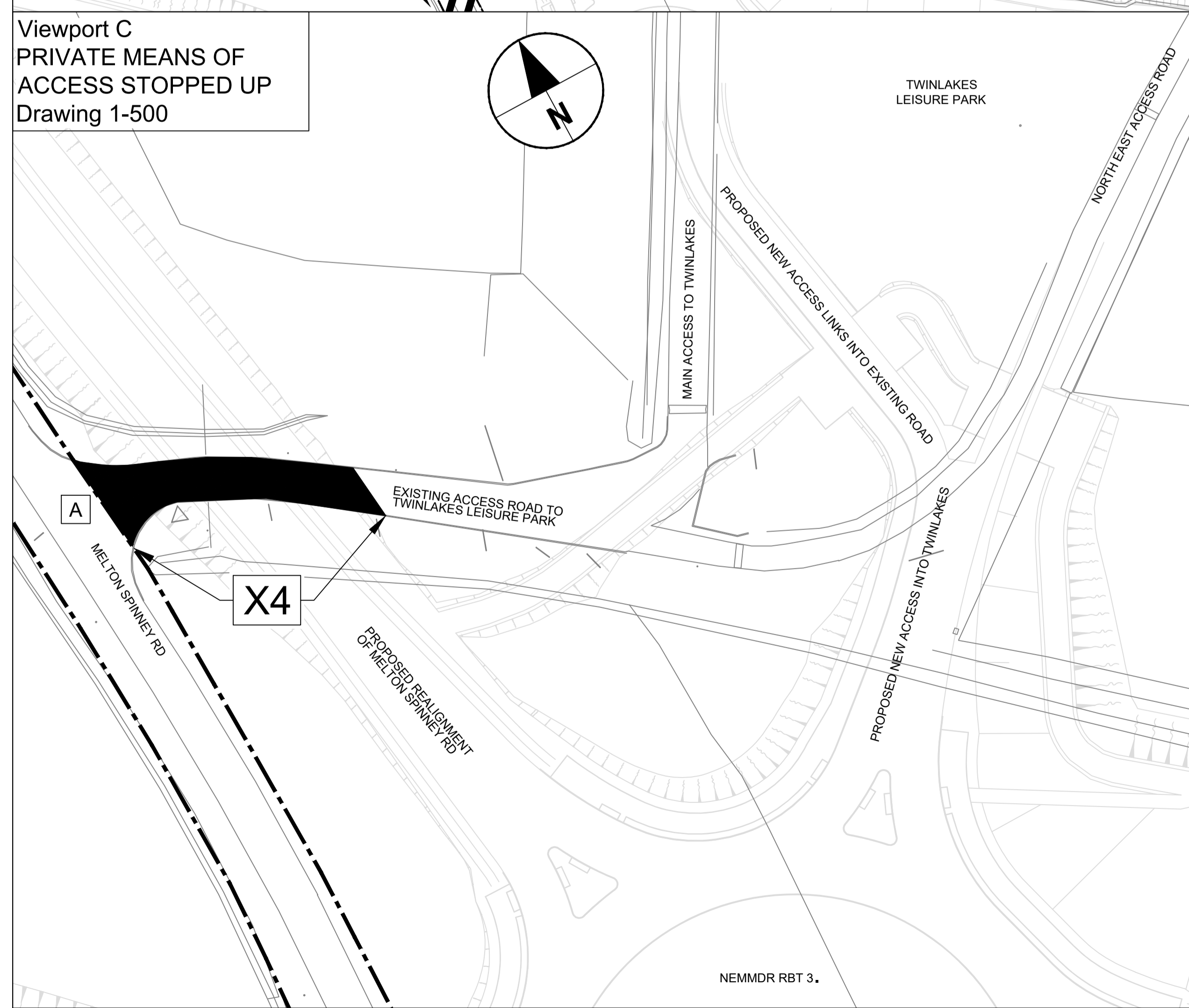
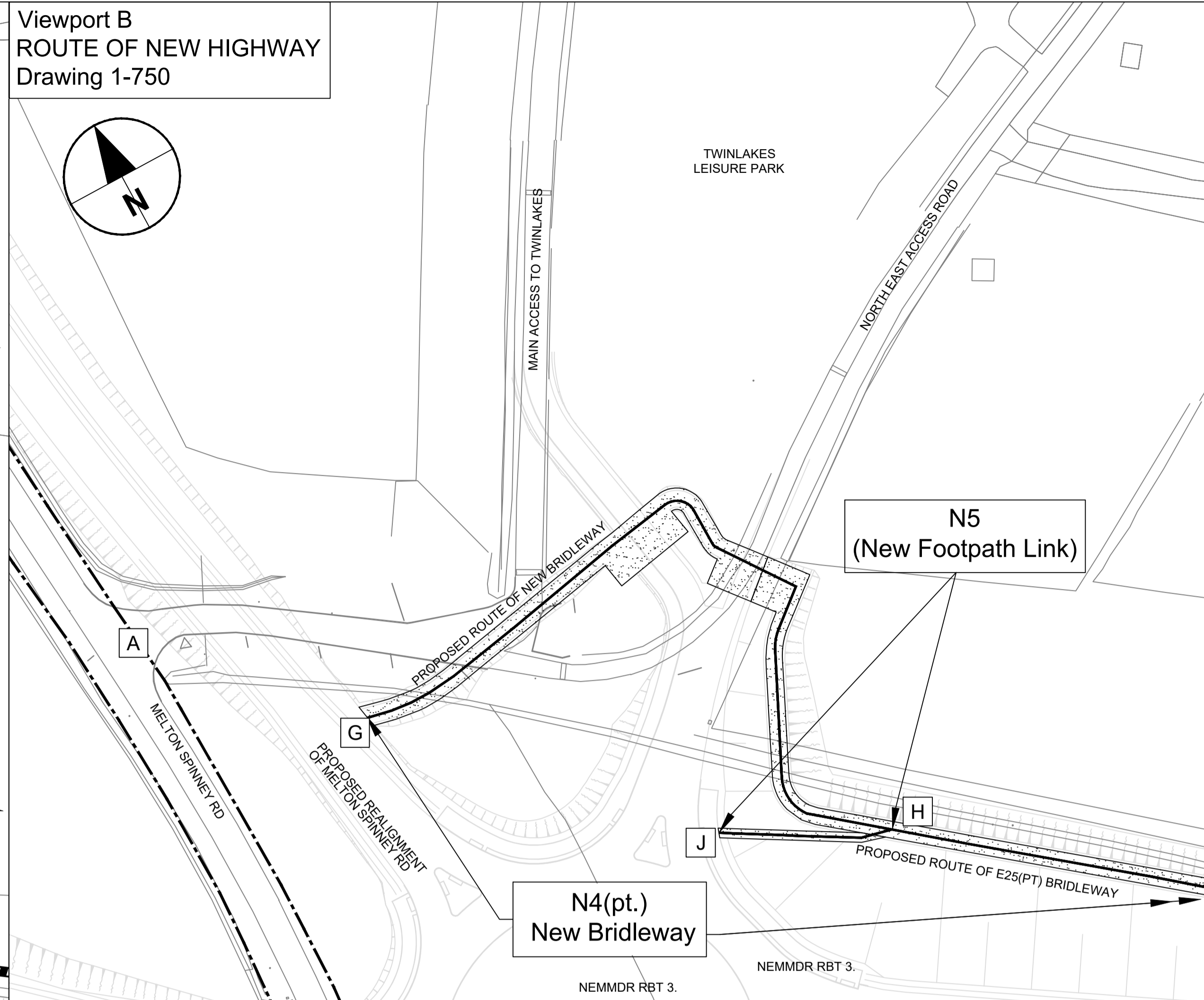
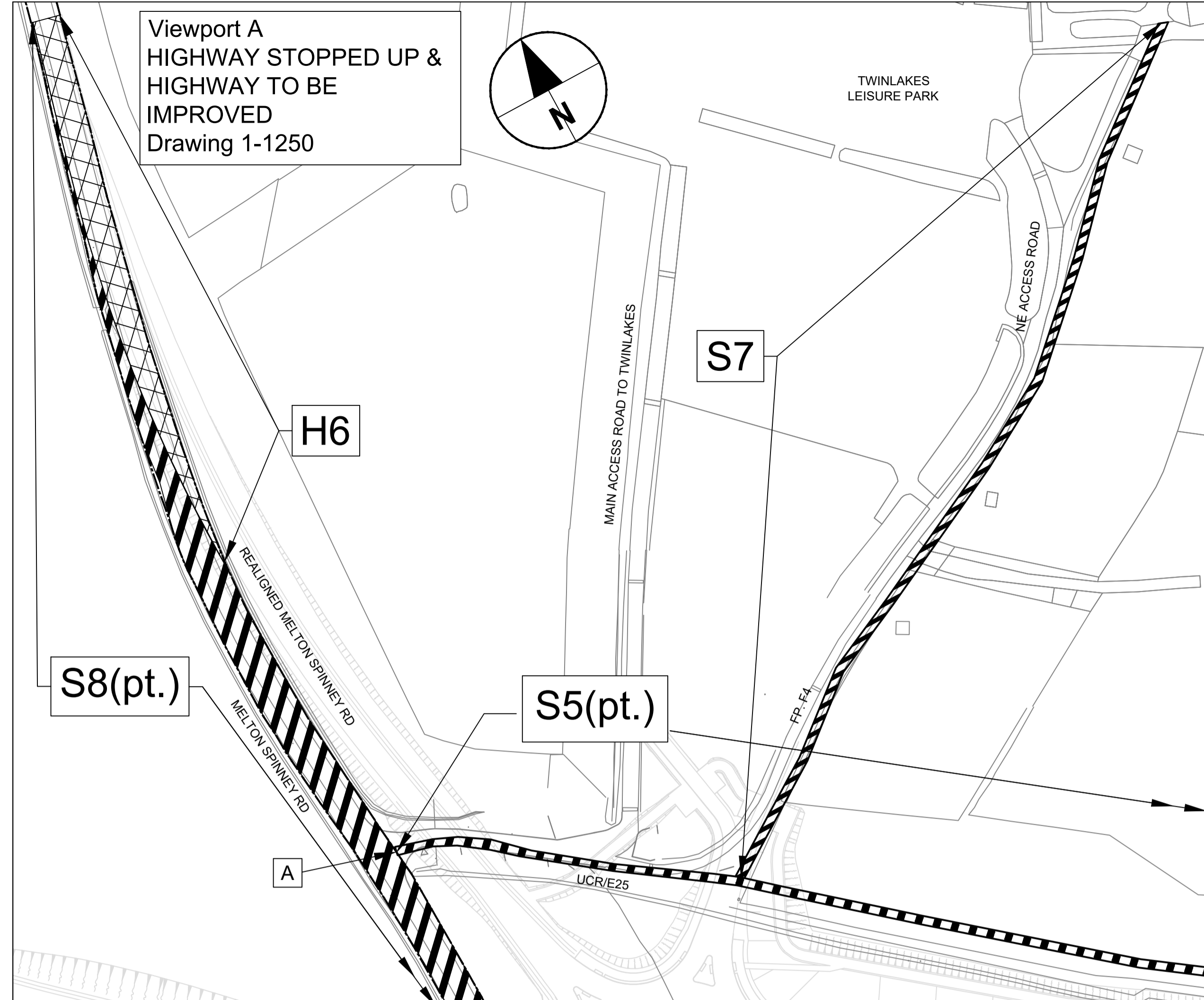
STATUS **FINAL**

PCF STAGE 1 APPROVED	A1
----------------------	----

SHEET TITLE
 SIDE ROAD ORDERS PLAN 3A
 SECTION PLAN NEMMDR;
 MELTON SPINNEY RD/TWIN LAKES & UNCLASSIFIED RD

DRAWING NUMBER **REV**

60542201-LCC-LSI -S2_SR_ZZ_Z	-DR-KK-0008	C02
------------------------------	-------------	-----



This drawing has been prepared for the use of AECOM's client. It may not be used, modified, reproduced or relied upon by third parties, except as agreed by AECOM or as required by law. AECOM accepts no responsibility, and denies any liability whatsoever, to any party that uses or relies on this drawing without AECOM's express written consent. Do not scale this document. All measurements must be obtained from the stated dimensions.