

## Definitive Map of Rights of Way for Leicestershire Register of Definitive Map Modification Order Applications

|  |  |                          |   |
|--|--|--------------------------|---|
| Short Description: <b>Application to add a restricted byway which runs from Goadby Marwood Town's Lane to White Lodge Farm</b>   |  |                          |   |
| Application No.:   | <b>M1454</b>                           | Legal Services Ref. No.: | <b>HTWMT/</b>                           |
| Application Status:  | <b>Under research</b>                  |                          |   |
| Geographical Location  |  |                          |   |
| Path No:   |  | Route name (if known):   | <b>"The Track to White Lodge"</b>       |
| Settlement:  | <b>Goadby Marwood</b>                  |                          |   |
| Parish:  | <b>Eaton</b>                           |                          |   |
| District/Borough:  | <b>Melton</b>                          |                          |   |
| Nearest Town/City:   | <b>Melton Mowbray</b>                  |                          |   |
| Start Location:  | <b>Town's Lane Goadby Marwood</b>      |                          |   |
| Start Grid Refs:   | Landranger:                            | <b>SK780 266</b>         | Eastings,Northings: <b>47809, 32660</b> |
| End Location:  | <b>Byway F25a opposite White Lodge</b> |                          |   |
| End Grid Refs:   | Landranger:                            | <b>SK783 272</b>         | Eastings,Northings: <b>47834, 32725</b> |
| Applicant's Name, Address & Postcode: Eaton Parish Council,<br>c/o The Parish Clerk, 189 Belton Lane, Grantham, Lincolnshire, NG31 9PL                                   |  |                          |   |
| Date Received:   | <b>11/07/2024</b>                      | Date Determined.*        |   |
| Application Stage(s):<br><ul style="list-style-type: none"> <li>Wildlife and Countryside Act 1981 Sch 14(2) Notice Served and Certified? <b>Yes</b></li> <li></li> </ul> |  |                          |   |
| For Further Information  |  |                          |   |
| Case Officer:  | <b>Ellen Senior</b>                    |                          |   |
| Telephone:   | <b>0116 305 0001</b>                   |                          |   |
| Email:   | <b>footpaths@leics.gov.uk</b>          |                          |   |
| Contents List:   |  |                          | Page:                                   |
| <b>Application Form</b>  |  |                          | <b>1-4</b>                              |
| <b>Map accompanying the application</b>  |  |                          | <b>5</b>                                |
| <b>Additional Documents</b>  |  |                          |   |
| <b>Inspector's Decision</b>  |  |                          |   |

\* Note the **Determination Date** is the occasion on which Leicestershire County Council formally decided whether or not to make an order in response to this application.

**APPLICATION FOR DEFINITIVE MAP MODIFICATION ORDER**

WILDLIFE AND COUNTRYSIDE ACT 1981  
DEFINITIVE MAP AND STATEMENT FOR THE COUNTY OF LEICESTERSHIRE

Please complete this form and return it together with Form PT636, and any evidence you wish to submit, to: Safe and Sustainable Travel Team, Environment and Transport Department, Leicestershire County Council, County Hall, Glenfield, Leicester, LE3 8RJ.

I/We TERRY BROWN / PARRISH CLERE  
of EASTON PARISH COUNCIL

hereby apply for an Order under Section 53(2) of the Wildlife and Countryside Act 1981, modifying the Definitive Map and Statement for the area by

- \*adding a footpath/bridleway/restricted byway/~~byway open to all traffic~~
- ~~\*deleting a footpath/bridleway/restricted byway/byway open to all traffic~~
- ~~\*upgrading a footpath/bridleway/restricted byway~~
- ~~\*downgrading a bridleway/restricted byway/~~byway open to all traffic~~~~

\*varying the particulars in the Definitive Statement relating to a footpath/bridleway/restricted byway/~~byway open to all traffic~~

(\*delete as appropriate)


which runs from GORTON MARWOOD / TOWN CLOSE  
to WHITE LODGE FARM

as shown on the attached plan.

I/We attach copies of the following documentary evidence (including statements of witnesses) in support of this application:

List of Documents

19 SUPPORTING STATEMENTS ATTACHED

Signed  Dated 11/7/21

**How we use your information**

Any information you provide will be used in accordance with current data protection regulations and other relevant legislation. The information will be used to consider your application for a Definitive Map Modification Order. A copy of your application (including your name and address) will be published online in order to meet statutory requirements. Other personal details (such as telephone numbers, email addresses and signatures) will be removed before publication.

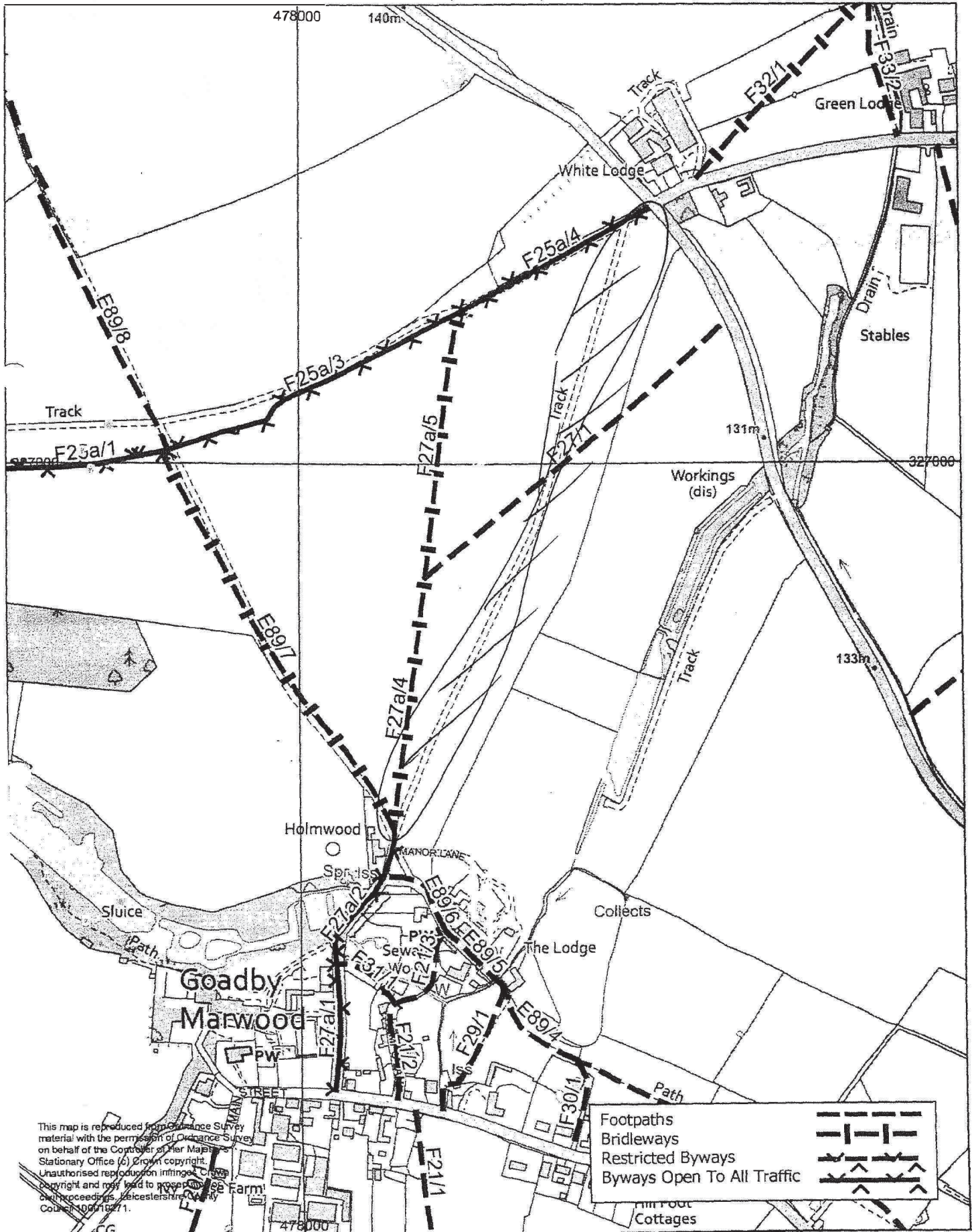
**Based on the Definitive Map  
of Public Rights Of Way For Leicestershire  
Goadby Marwood**

Environment & Transport  
Department,  
County Hall, Glenfield,  
Leicestershire LE3 8RJ  
Email [footpaths@leics.gov.uk](mailto:footpaths@leics.gov.uk)



**Leicestershire  
County Council**

Scale 1:5000



This map is reproduced from Ordnance Survey material with the permission of Ordnance Survey on behalf of the Controller of Her Majesty's Stationary Office (c) Crown copyright. Unauthorised reproduction infringes Crown copyright and may lead to prosecution or other proceedings. Leicestershire County Council 100/10271.

|                            |  |
|----------------------------|--|
| Footpaths                  |  |
| Bridleways                 |  |
| Restricted Byways          |  |
| Byways Open To All Traffic |  |

Form PT636

**CERTIFICATE OF SERVICE OF NOTICE:**

**APPLICATION FOR DEFINITIVE MAP MODIFICATION ORDER**

WILDLIFE AND COUNTRYSIDE ACT 1981

DEFINITIVE MAP AND STATEMENT FOR THE COUNTY OF LEICESTERSHIRE

Please complete this form and return it together with Form PT634, and any evidence you wish to submit, to: Safe and Sustainable Travel Team, Environment and Transport Department, Leicestershire County Council, County Hall, Glenfield, Leicester, LE3 8RJ.

by TERRY TOWN (PARISH CLERK)  
of EATON PARISH COUNCIL


Hereby certify that the requirements of paragraph 2 of Schedule 14 of the Wildlife and Countryside Act 1981, have been complied with.

Names and addresses of owners and occupiers of land on whom Notice has been served

SAGRY PROPERTY AGRICULTURAL LIMITED  
NORTHGATE HOUSE NORTH GATE  
NEW TARPOLD  
NOTTINGHAM  
NG7 7TQ

See Attached copy.

Signed



Dated

11/7/24



copy

NOTICE:

**APPLICATION FOR DEFINITIVE MAP MODIFICATION ORDER**

WILDLIFE AND COUNTRYSIDE ACT 1981

DEFINITIVE MAP AND STATEMENT FOR THE COUNTY OF LEICESTERSHIRE

Applicants must complete this notice and send a copy to all landowners and occupiers who may have an interest in the land affected by the application.

To: SIMON PRIORITY AGRICULTURAL LIMITED  
 of: NORTHGATE HOUSE, NORTHGATE, BARFORD, NOTTINGHAM  
NG7 7JQ.  
 Notice is hereby given that on the 11/7/24 (date),  
 I/we TERRY TSEWEN / PARISH COUNCIL  
 of EATON PARISH COUNCIL

Made application to Leicestershire County Council, for an Order under Section 53(2) of the Wildlife and Countryside Act 1981, modifying the Definitive Map and Statement for the area by

- \*adding a footpath/bridleway/restricted byway/byway ~~open to all traffic~~
- ~~\*deleting a footpath/bridleway/restricted byway/byway open to all traffic~~
- ~~\*upgrading a footpath/bridleway/ restricted byway~~
- ~~\*downgrading a bridleway/restricted byway/byway open to all traffic~~
- \*varying the particulars in the Definitive Statement relating to a footpath/bridleway/restricted byway/byway ~~open to all traffic~~

(\*delete as appropriate)

which runs from GODDY MARSH / TOWN CROSS  
 to WHITE LODGE FARM.

as shown on the attached plan.

Signed  Dated 11/7/24

**How we use your information**

Any information you provide will be used in accordance with current data protection regulations and other relevant legislation. The information will be used to consider your application for a Definitive Map Modification Order. A copy of your application (including your name and address) will be published online in order to meet statutory requirements. Other personal details (such as telephone number, email addresses and signatures) will be removed before publication.

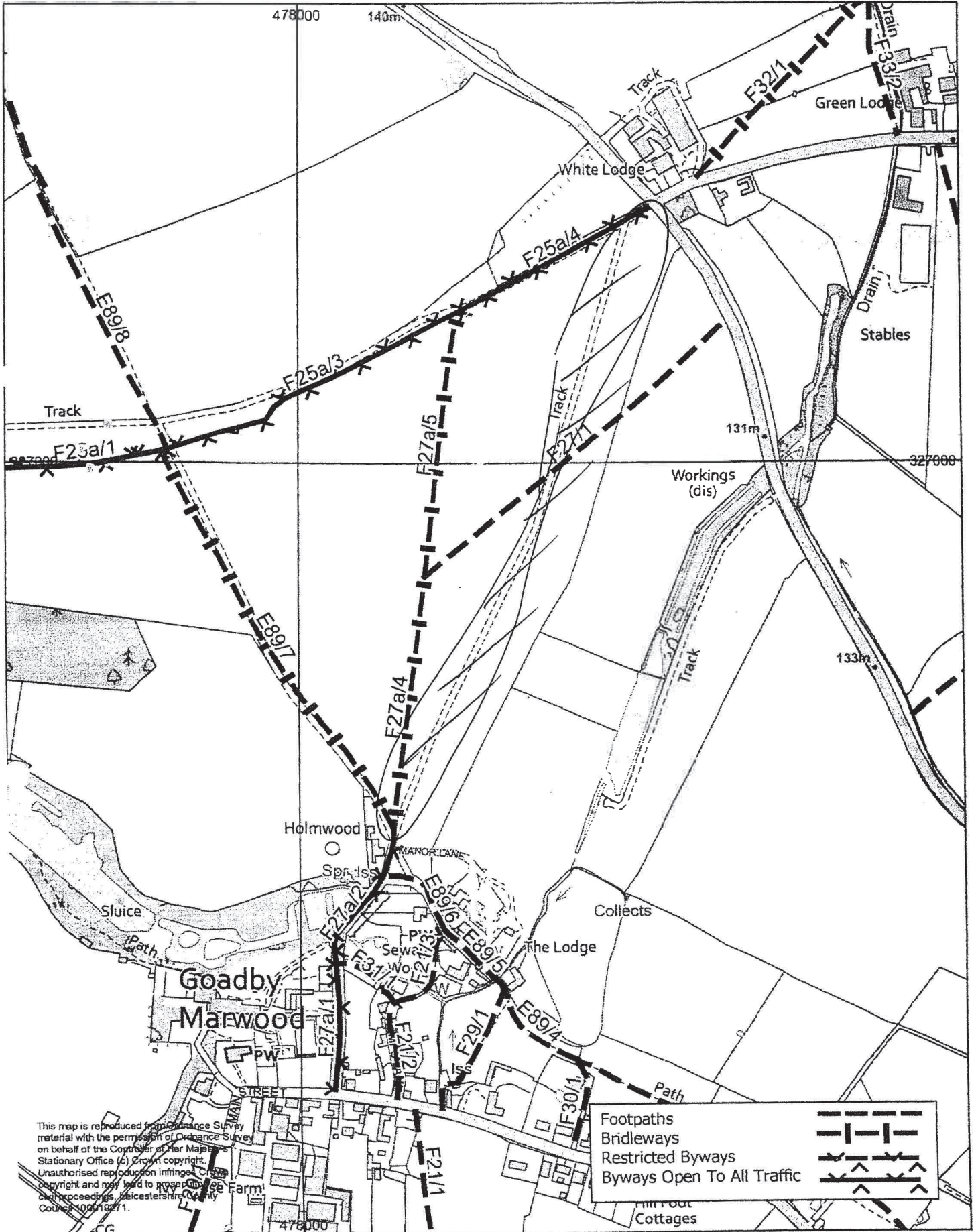
# Based on the Definitive Map of Public Rights Of Way For Leicestershire Goadby Marwood

Environment & Transport  
Department,  
County Hall, Glenfield,  
Leicestershire LE3 8RJ  
Email [footpaths@leics.gov.uk](mailto:footpaths@leics.gov.uk)



**Leicestershire  
County Council**

Scale 1:5000



This map is reproduced from Ordnance Survey material with the permission of Ordnance Survey on behalf of the Controller of Her Majesty's Stationary Office (c) Crown copyright. Unauthorised reproduction infringes Crown copyright and may lead to prosecution or other proceedings. Leicestershire County Council 10/09/18/71.

- |                            |  |
|----------------------------|--|
| Footpaths                  |  |
| Bridleways                 |  |
| Restricted Byways          |  |
| Byways Open To All Traffic |  |