

**Definitive Map of Rights of Way for Leicestershire**
**Register of Definitive Map Modification Order Applications**

Short Description: From Public Footpath A27, Lubenham to Farndale View, Market Harborough.			
Application No.:	<b>M970</b>	Legal Services Ref. No.:	
Application Status:	<b>Preliminary Consultations completed</b>		
Geographical Location			
Path No:	<b>A118</b>	Route name (if known):	
Settlement:	<b>Lubenham and Market Harborough</b>		
Parish:	<b>East Farndon and Market Harborough</b>		
District/Borough:	<b>Harborough and Northamptonshire</b>		
Nearest Town/City:	<b>Lubenham and Market Harborough</b>		
Start Location:			
Start Grid Refs:	Landranger:	<b>SP 708 869</b>	Eastings,Northings: <b>470820 286920</b>
End Location:			
End Grid Refs:	Landranger:	<b>SP 721 190</b>	Eastings,Northings: <b>472190 286800</b>
Applicant's Name, Address & Postcode:			
Trustees of Adam Smile, 86 St Mary's Road, Market Harborough, Leicestershire. LE16 7DX.			
Date Received:	<b>22/04/2013</b>	Date Determined:*	<b>13/09/2018</b>
Application Stage(s):			
<ul style="list-style-type: none"> <li>Due to go before Public Inquiry November 26<sup>th</sup> November 2019</li> </ul>			
For Further Information			
Case Officer:	<b>Samantha Ireson</b>		
Telephone:	<b>0116 305 7088</b>	Fax:	<b>0116 305 7014</b>
Email:	<b>footpaths@leics.gov.uk</b>		
Contents List:			Page:
<b>Application Form</b>			<b>2</b>
<b>Map accompanying the application</b>			<b>3</b>
<b>Order Plan</b>			<b>4</b>
<b>Inspector's Decision</b>			

\* Note the **Determination Date** is the occasion on which Leicestershire County Council formally decided whether or not to make an order in response to this application.

**APPLICATION FOR DEFINITIVE MAP MODIFICATION ORDER**

WILDLIFE AND COUNTRYSIDE ACT 1981

DEFINITIVE MAP AND STATEMENT FOR THE COUNTY OF LEICESTERSHIRE

Please complete this form and return it together with Form PT636, and any evidence you wish to submit, to: Environmental Management Group, Department of Community Services, Leicestershire County Council, County Hall, Glenfield, Leicester, LE3 8TE.

1/We. TRUSTEES OF ADAM SMILE  
of 86, ST MARYS ROAD, MARKET HARBOROUGH, LEICS. LE167DX

hereby apply for an Order under Section 53(2) of the Wildlife and Countryside Act 1981, modifying the Definitive Map and Statement for the area by

~~\*adding a footpath/bridleway/byway open to all traffic~~

~~\*deleting a footpath/bridleway/byway open to all traffic~~

~~\*upgrading the footpath/bridleway~~

~~\*downgrading the bridleway/byway open to all traffic~~

~~\*varying the particulars in the Definitive Statement relating to the footpath/bridleway/byway open to all traffic~~

(\*delete as appropriate)

which runs PUBLIC FOOTPATH A27 LUBENHAM  
from.....  
to FARNDAL VIEW MARKET HARBOROUGH

as shown on the attached plan.

~~4/We~~ attach copies of the following documentary evidence (including statements of witnesses) in support of this application:

List of Documents

15 USER EVIDENCE FORMS  
1 PHOTO  
.....  
.....  
.....

K. Mugridge

Signed  Dated 22/4/13

(on behalf of the trustee)

# Extract From The Definitive Map of Public Rights of Way for Leicestershire

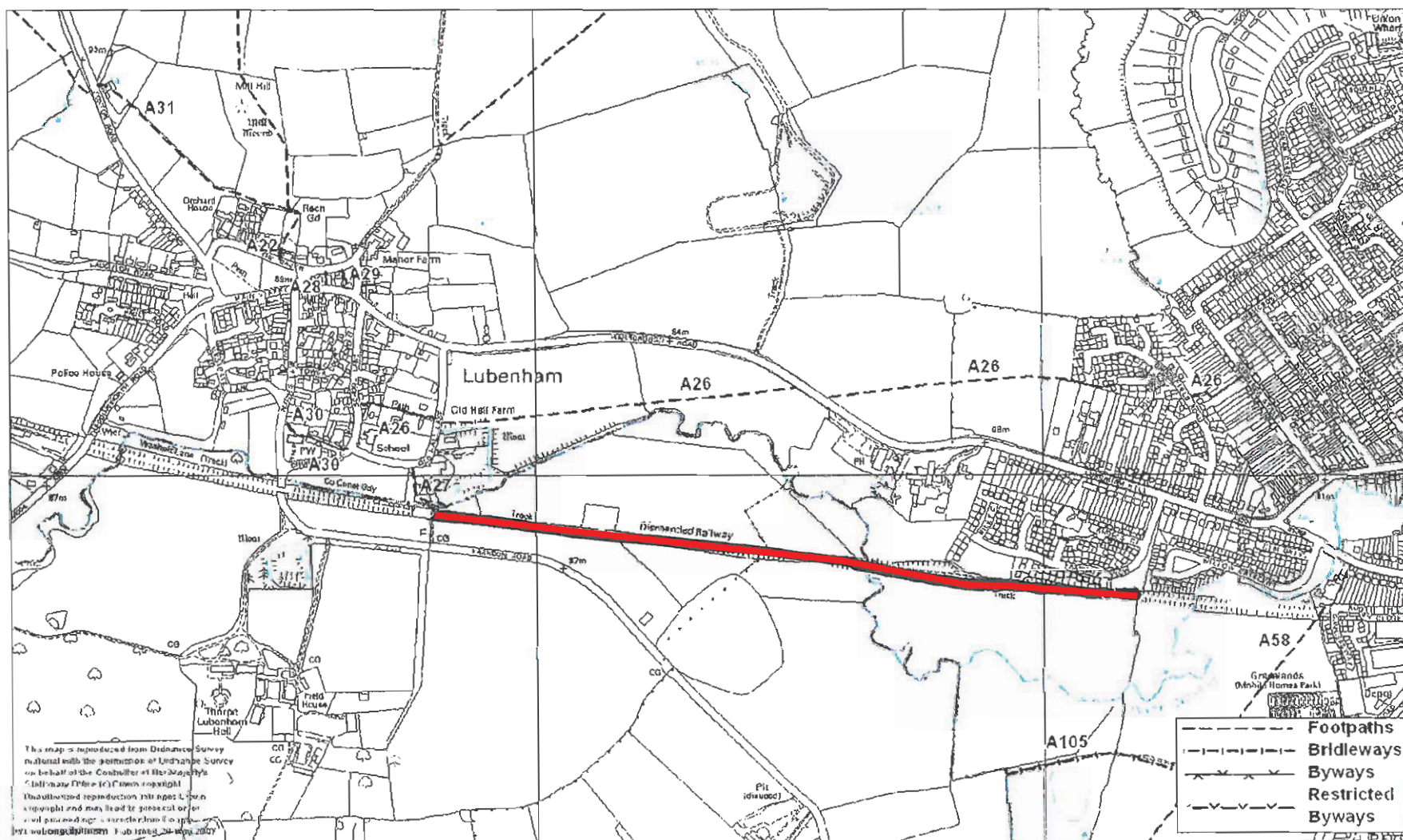
## Application Plan

Compiled by Piers Lindley ( Tel 0116 265 7087 ) on 24 May 2007

Produced By The Rights of Way Team  
Environment and Heritage Services  
Community Services Department  
County Hall  
Gloucester  
Leicestershire LE3 8TE (0116 265 7083)

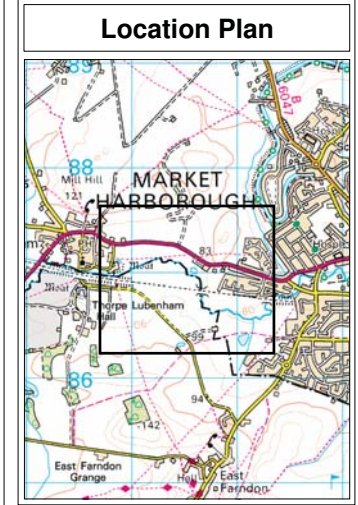
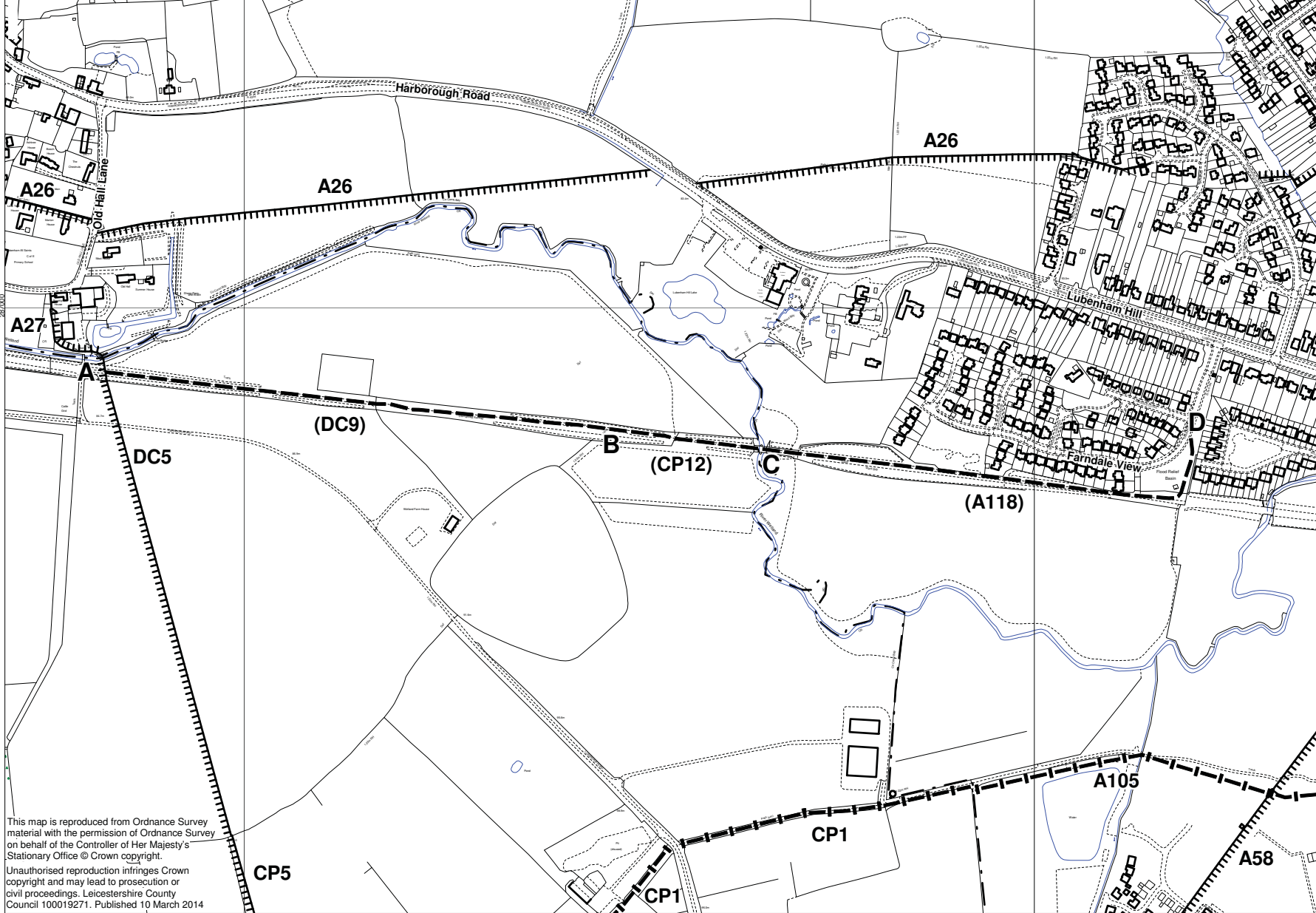


Scale 1:10000



# Leicestershire County Council

## Proposed Addition of Public Footpath A118 within the unparished area of Market Harborough, Leicestershire, Proposed Addition of Public Footpath CP12 within the Parish of East Farndon, Northamptonshire and the Proposed Addition of Public Footpath DC9 within the Parish of Marston Trussell, Northamptonshire



### Key

- Footpath DC9 Proposed to be Added (A-B)
- Footpath CP12 Proposed to be Added (B-C)
- Footpath A118 Proposed to be Added (C-D)
- Existing Public Footpaths
- Existing Public Bridleways
- County Boundary

Environment & Transport Department,  
County Hall, Glenfield,  
Leicestershire LE3 8RJ  
email [footpaths@leics.gov.uk](mailto:footpaths@leics.gov.uk)  
Phil Crossland, Director



**Plan No. M970**

Scale 1:5000