

Definitive Map of Rights of Way for Leicestershire Register of Definitive Map Modification Order Applications

Short Description: Proposed Upgrading of Public Right of Way C66 from bridleway and footpath status to Byway (or Restricted Byway) status, from the A47 Uppingham Road to Wood Lane, Launde Parish. (Based on historical maps)			
Application No.:	M689	Legal Services Ref. No.:	COMHS/405
Application Status:	Awaiting referral to Regulatory Board		

Geographical Location			
Path No:		Route name (if known):	
Settlement:	Skeffington		
Parish:	Skeffington and Launde Parishes		
District/Borough:	Harborough		
Nearest Town/City:	Leicester		
Start Location:			
Start Grid Refs:	Landranger:	SK 750 022	Eastings,Northings: 475070 302280
End Location:			
End Grid Refs:	Landranger:	SK 542 983	Eastings,Northings: 477050 302380

Applicant's Name, Address & Postcode: Mr. S. Johnson, Leicestershire & Rutland Land Rover Club, 134 Main Street, Stanton Under Bardon, Leicestershire, LE67 9TP.			
Date Received:	15th March 2003	Date Determined.*	N/A
Application Stage(s): <ul style="list-style-type: none"> • Received 15th March 2003 • Research and compilation of evidence completed • Awaiting referral to Regulatory Board 			

For Further Information			
Case Officer:	Piers Lindley		
Telephone:	0116 305 7087	Fax:	0116 305 6161
Email:	footpaths@leics.gov.uk		

Contents List:	Page:
Application Form	2
Map accompanying the application	3
Additional Documents	
Inspector's Decision	

* Note the **Determination Date** is the occasion on which Leicestershire County Council formally decided whether or not to make an order in response to this application.

APPLICATION FOR DEFINITIVE MAP MODIFICATION ORDER

WILDLIFE AND COUNTRYSIDE ACT 1981

DEFINITIVE MAP AND STATEMENT FOR THE COUNTY OF LEICESTERSHIRE

Please complete this form and return it together with Form PT636, and any evidence you wish to submit, to: Environmental Management Group, Department of Community Services, Leicestershire County Council, County Hall, Glenfield, Leicester, LE3 8TE.

We Leicestershire and Rutland Canal Rover club
of Leicestershire and Rutland

hereby apply for an Order under Section 53(2) of the Wildlife and Countryside Act 1981, modifying the Definitive Map and Statement for the area by

~~*adding a footpath/bridleway/byway open to all traffic~~

~~*deleting a footpath/bridleway/byway open to all traffic~~

*upgrading the footpath/bridleway

~~*downgrading the bridleway/byway open to all traffic~~

*varying the particulars in the Definitive Statement relating to the footpath/bridleway/byway open to all traffic

(*delete as appropriate)

which runs
from A17 Skeffington, via Skeffington Lodge Farm
to wood lane

as shown on the attached plan.

I/We attach copies of the following documentary evidence (including statements of witnesses) in support of this application:

List of Documents


Bartholomew's Vale of Trent Half inch map 1955

Ordnance Survey one inch map 1930

Bartholomew's Royal Atlas section XII Peterborough 1960

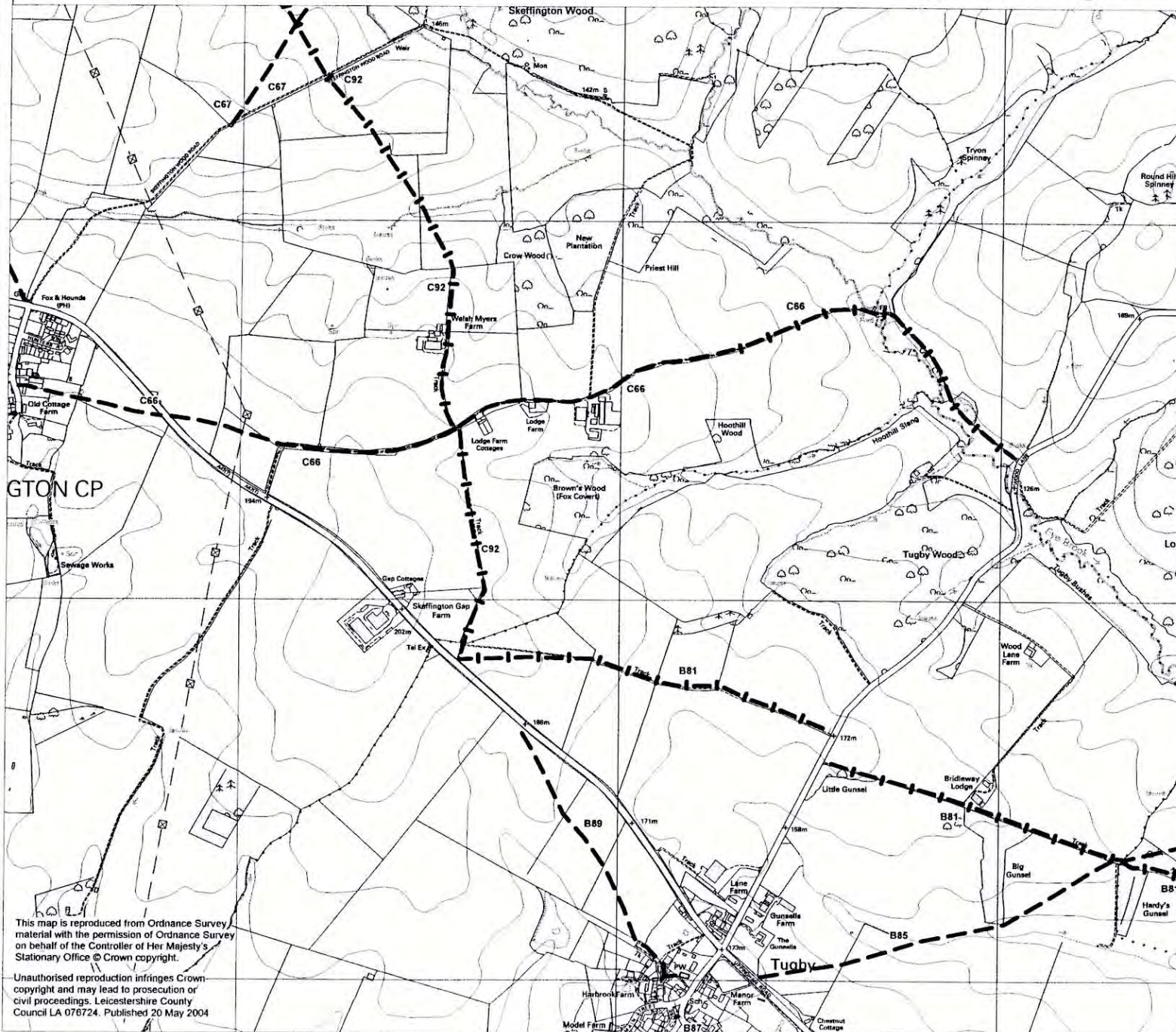
Canal Rover club user evidence

Contour Leicestershire map 1890

Signed  Dated 15-3-05

Mr S. Johnson

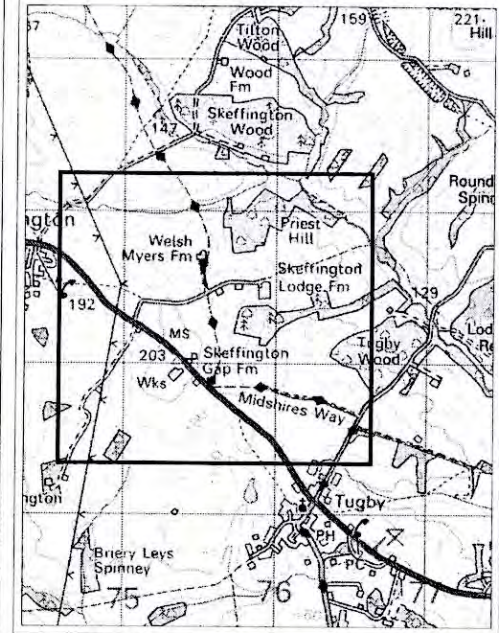
Alleged Public Byway - Right of Way C66 at Hoothill, Skeffington



This map is reproduced from Ordnance Survey material with the permission of Ordnance Survey on behalf of the Controller of Her Majesty's Stationary Office © Crown copyright.

Unauthorised reproduction infringes Crown copyright and may lead to prosecution or civil proceedings. Leicestershire County Council LA 076724. Published 20 May 2004

Location Plan



Key

— Alleged Public Byway

Produced By The Rights of Way Team
Sustainable Development Services
Community Services Department
County Hall
Glenfield
Leicestershire LE3 8TE (0116 265 7083)



Application Plan.

Scale 1:15,000